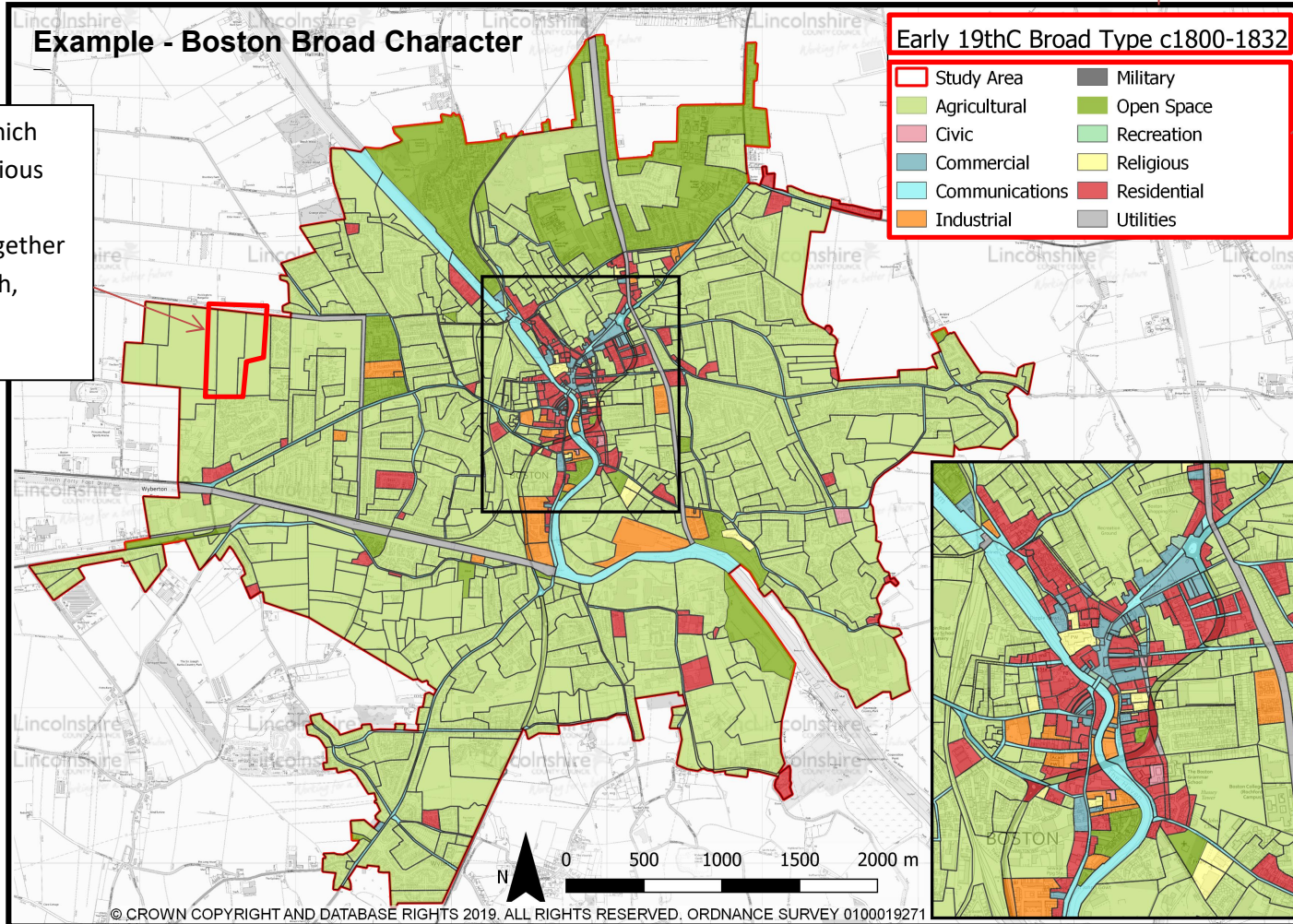


How to use the Historic Urban Character Types Map

The key displays the character of a town at a moment in time; this map shows the character of Boston in the early 19th century.













Example - Boston Broad Character

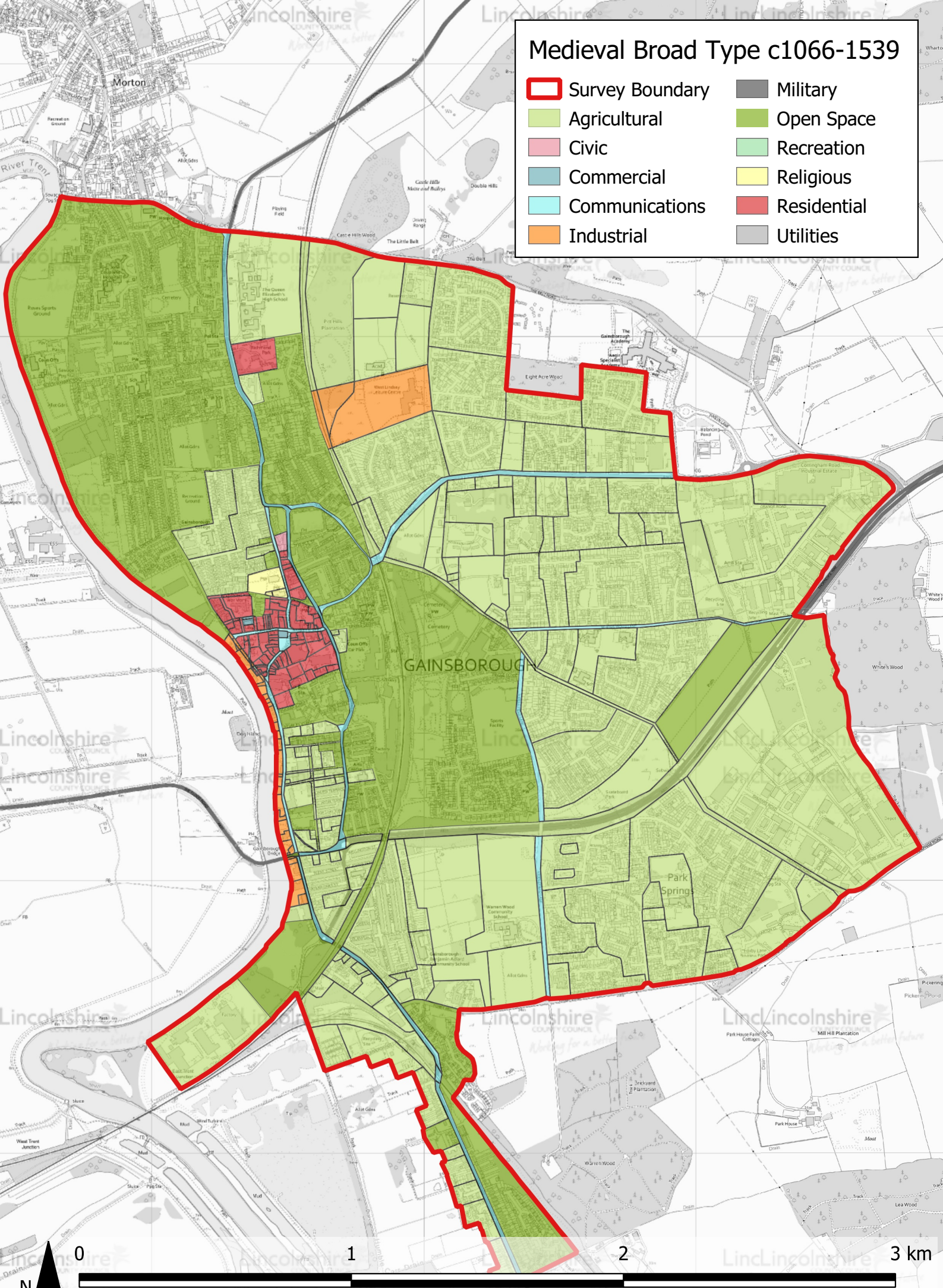
Individual building block; which record the current and previous character and land use of a particular area or space. Together the HUCTs can reveal growth, development patterns and recurrent land use.















The Broad Type shows the general character of a town. You can see here that Boston is built up of almost 1000 character blocks. These demonstrate how a town has morphed and grown over an extended period of time.

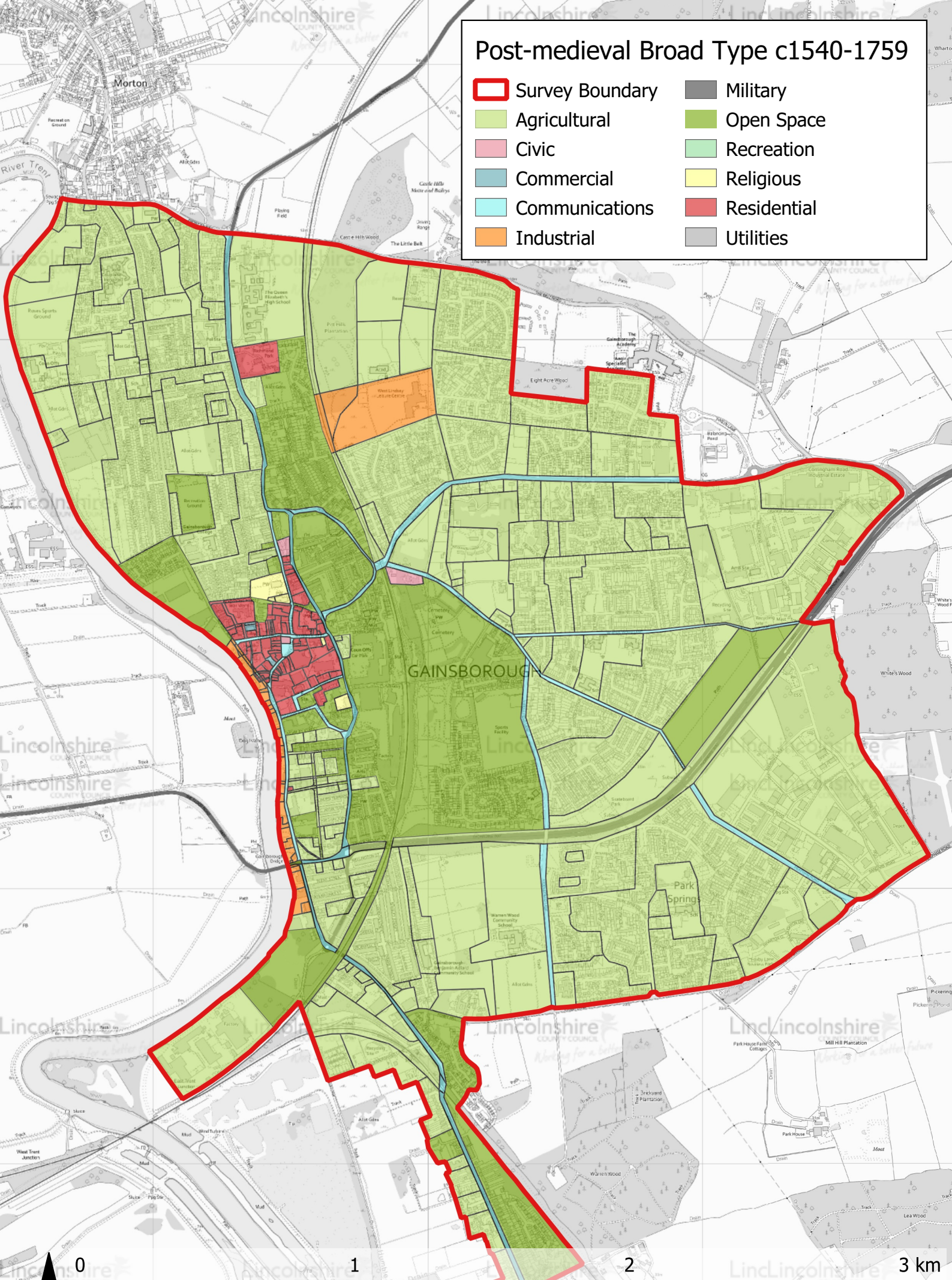
Medieval Broad Type c1066-1539

- | | |
|---|---|
|  Survey Boundary |  Military |
|  Agricultural |  Open Space |
|  Civic |  Recreation |
|  Commercial |  Religious |
|  Communications |  Residential |
|  Industrial |  Utilities |















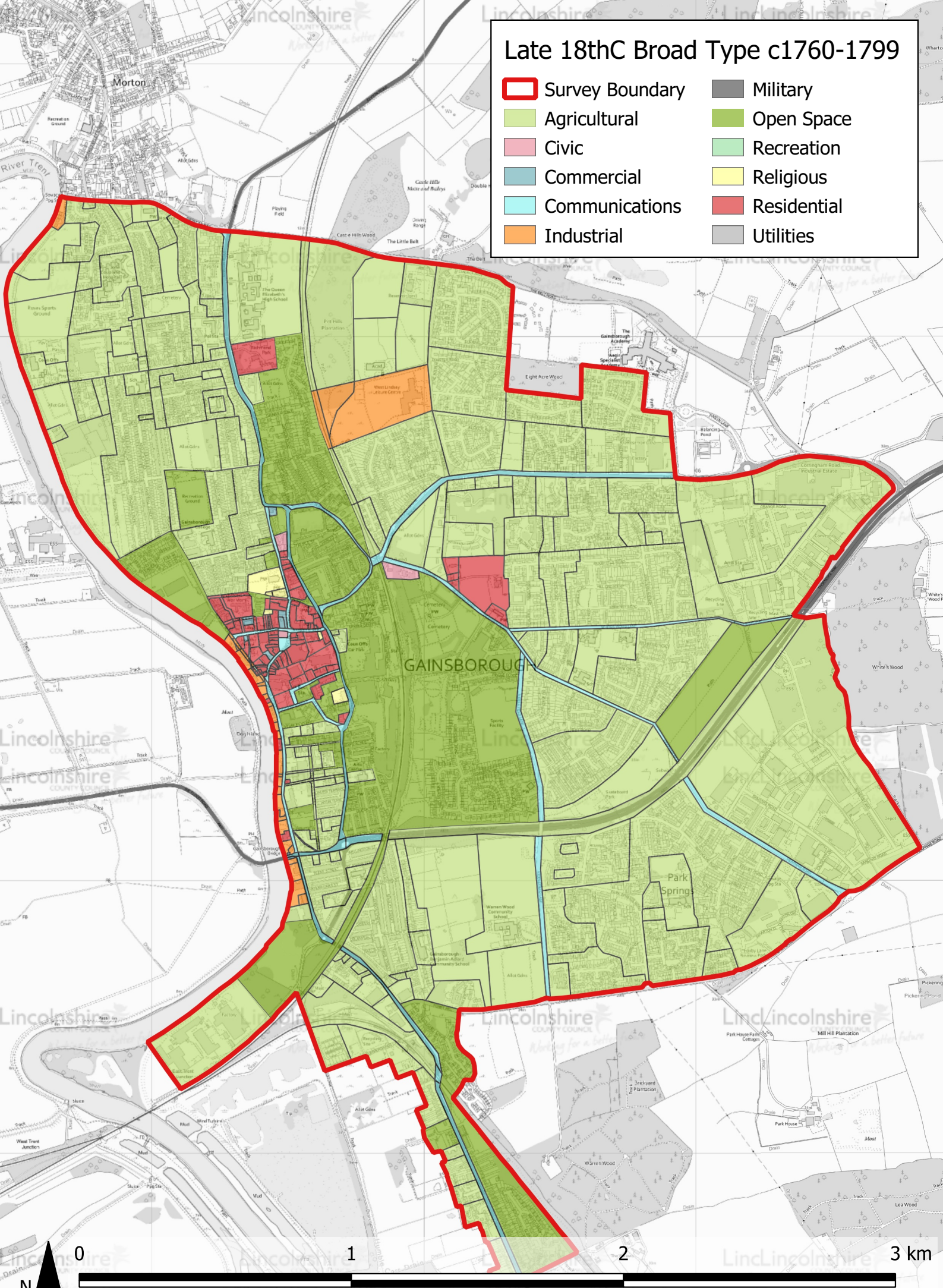
Post-medieval Broad Type c1540-1759

- | | |
|---|---|
|  Survey Boundary |  Military |
|  Agricultural |  Open Space |
|  Civic |  Recreation |
|  Commercial |  Religious |
|  Communications |  Residential |
|  Industrial |  Utilities |















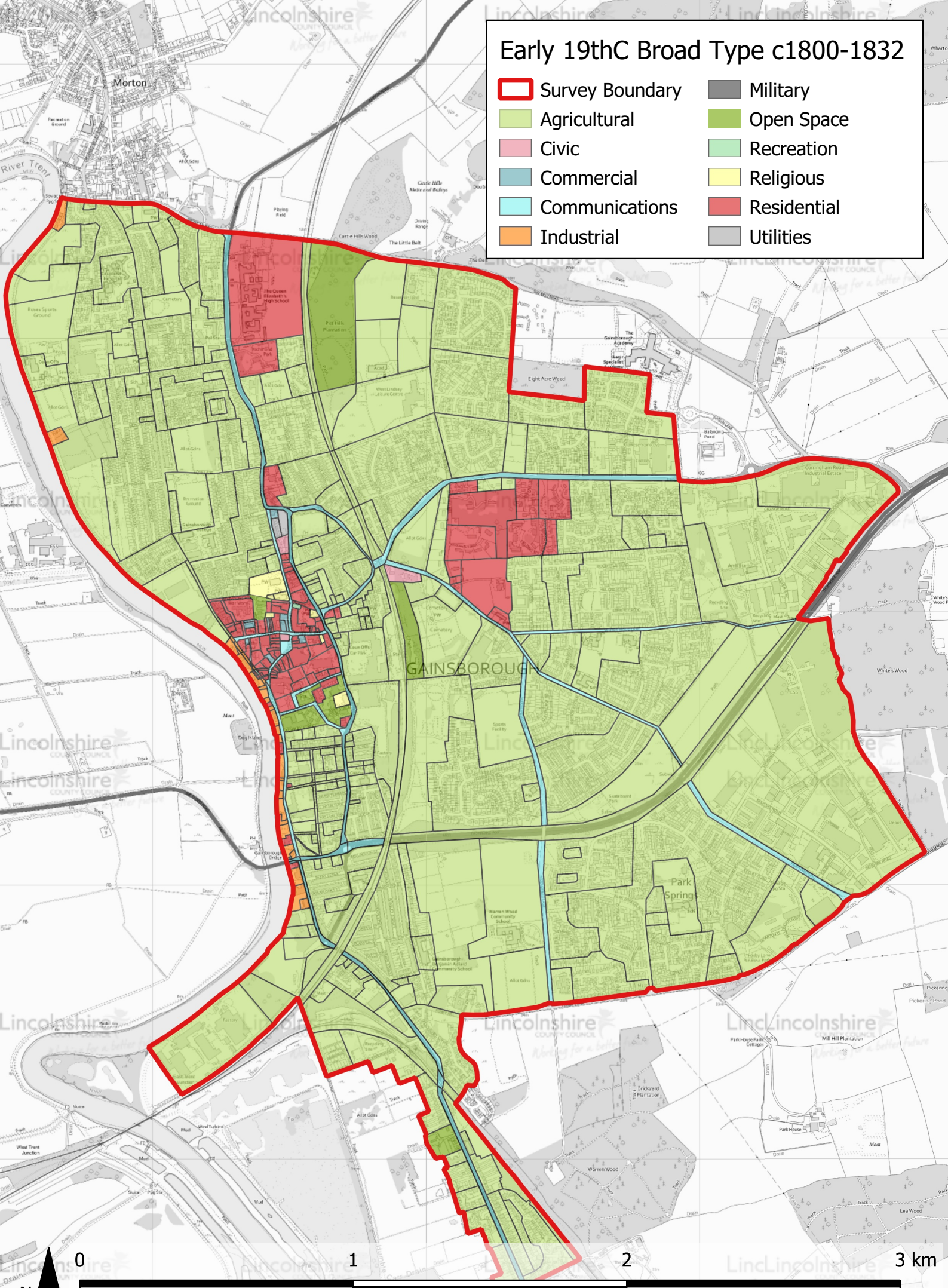
Late 18thC Broad Type c1760-1799

- | | |
|---|---|
|  Survey Boundary |  Military |
|  Agricultural |  Open Space |
|  Civic |  Recreation |
|  Commercial |  Religious |
|  Communications |  Residential |
|  Industrial |  Utilities |















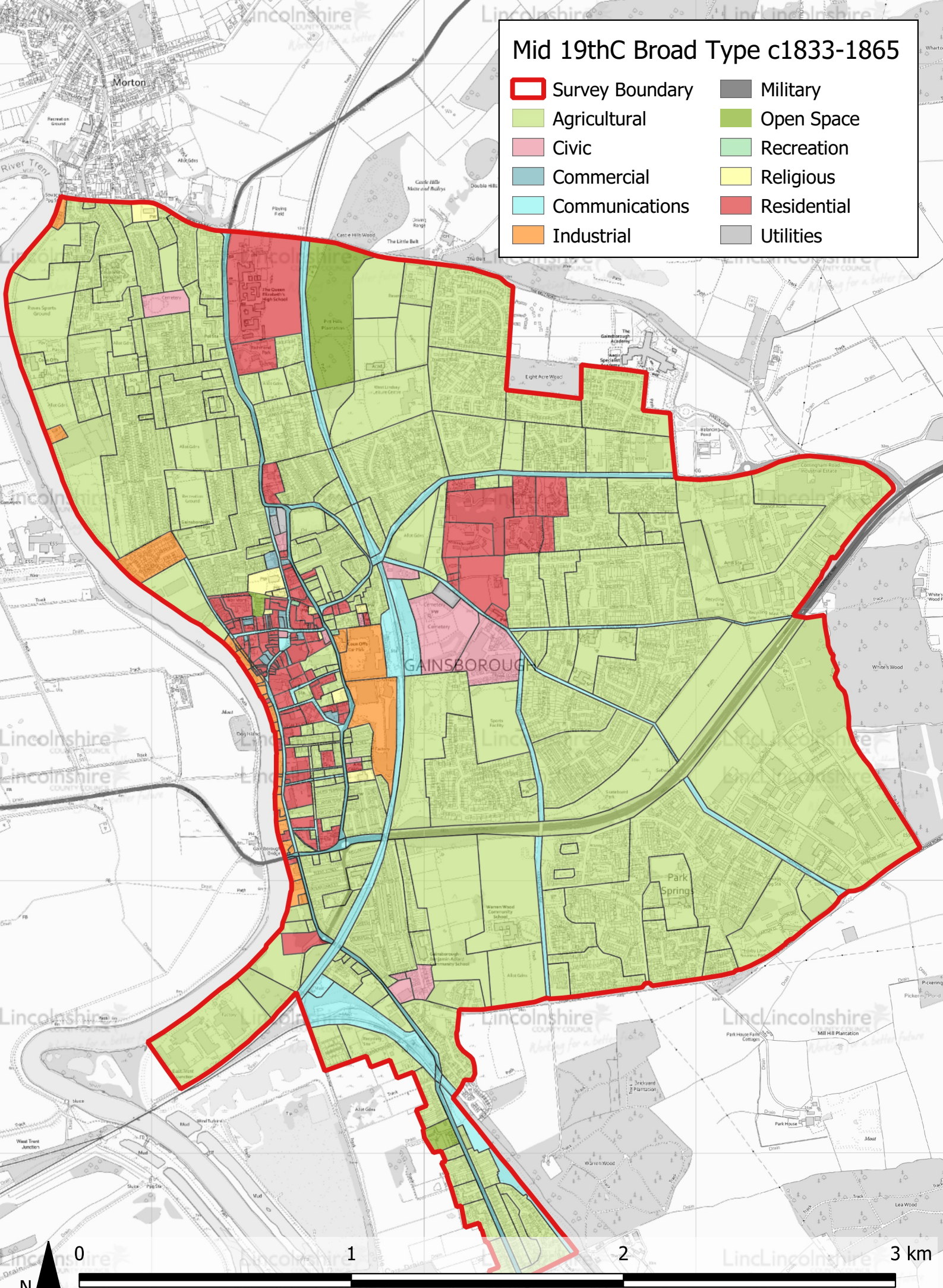
Early 19thC Broad Type c1800-1832

- | | |
|---|---|
|  Survey Boundary |  Military |
|  Agricultural |  Open Space |
|  Civic |  Recreation |
|  Commercial |  Religious |
|  Communications |  Residential |
|  Industrial |  Utilities |



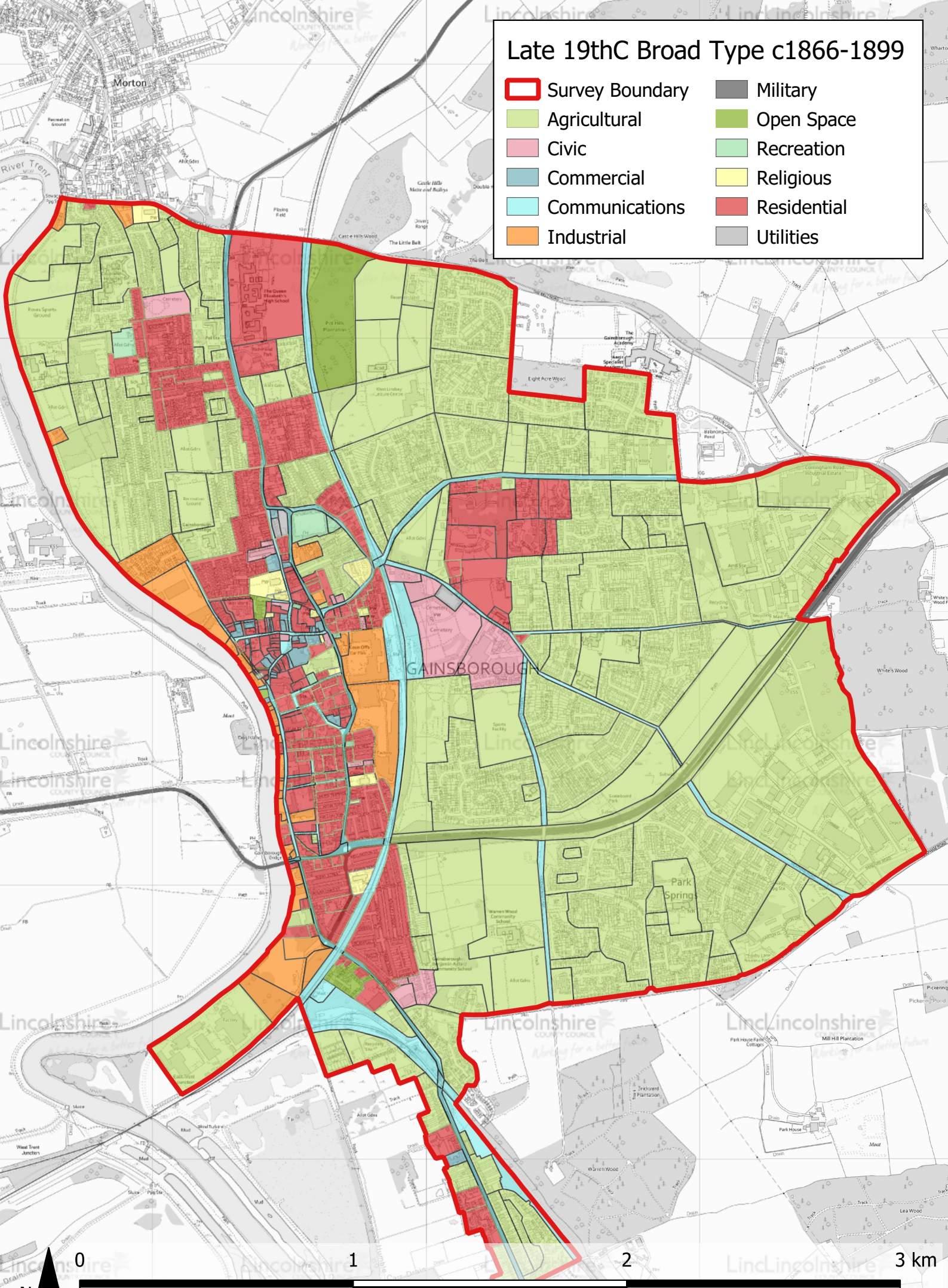
Mid 19thC Broad Type c1833-1865

- | | |
|---|---|
|  Survey Boundary |  Military |
|  Agricultural |  Open Space |
|  Civic |  Recreation |
|  Commercial |  Religious |
|  Communications |  Residential |
|  Industrial |  Utilities |















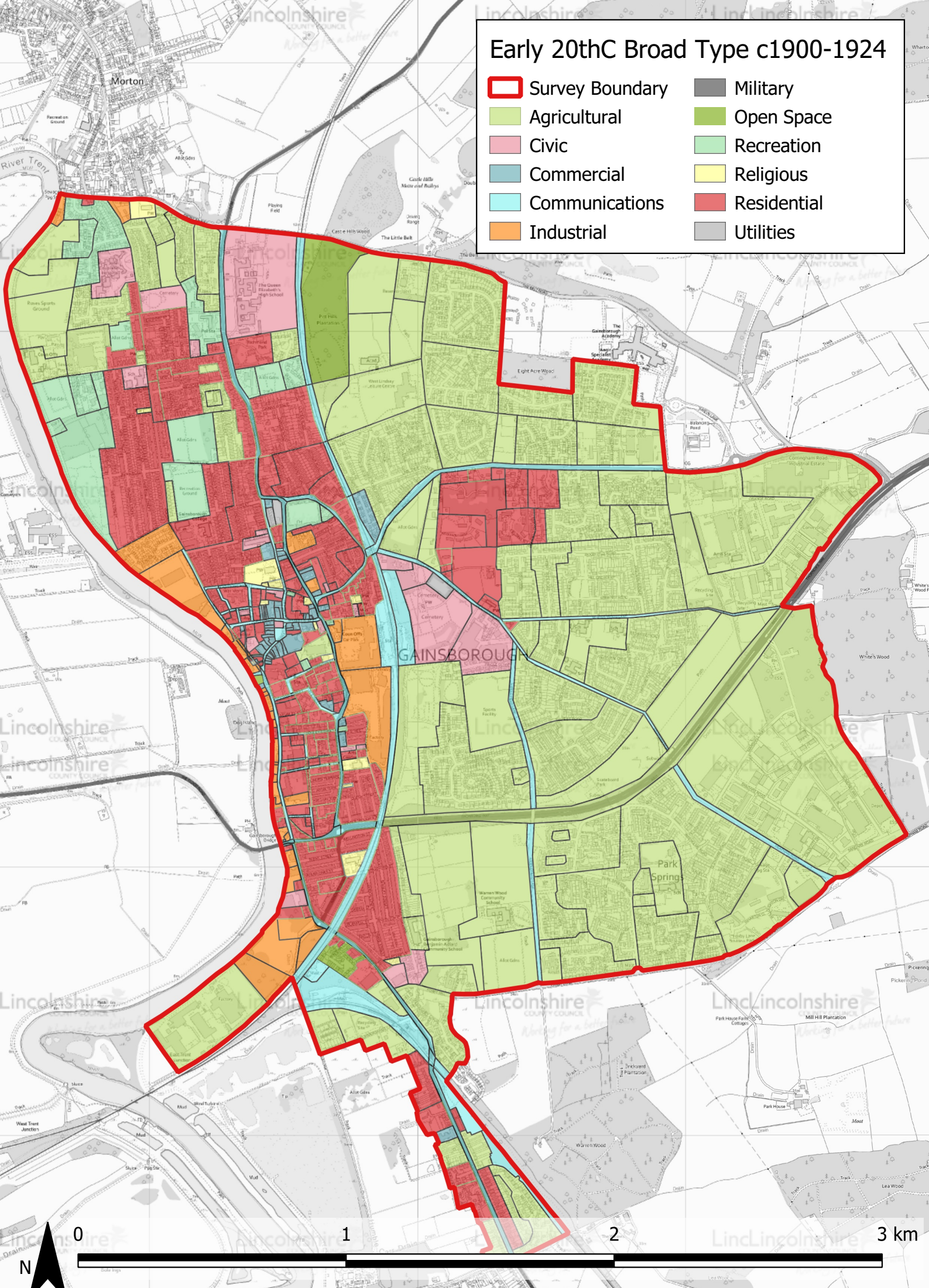
Late 19thC Broad Type c1866-1899

- Survey Boundary
- Agricultural
- Civic
- Commercial
- Communications
- Industrial
- Military
- Open Space
- Recreation
- Religious
- Residential
- Utilities















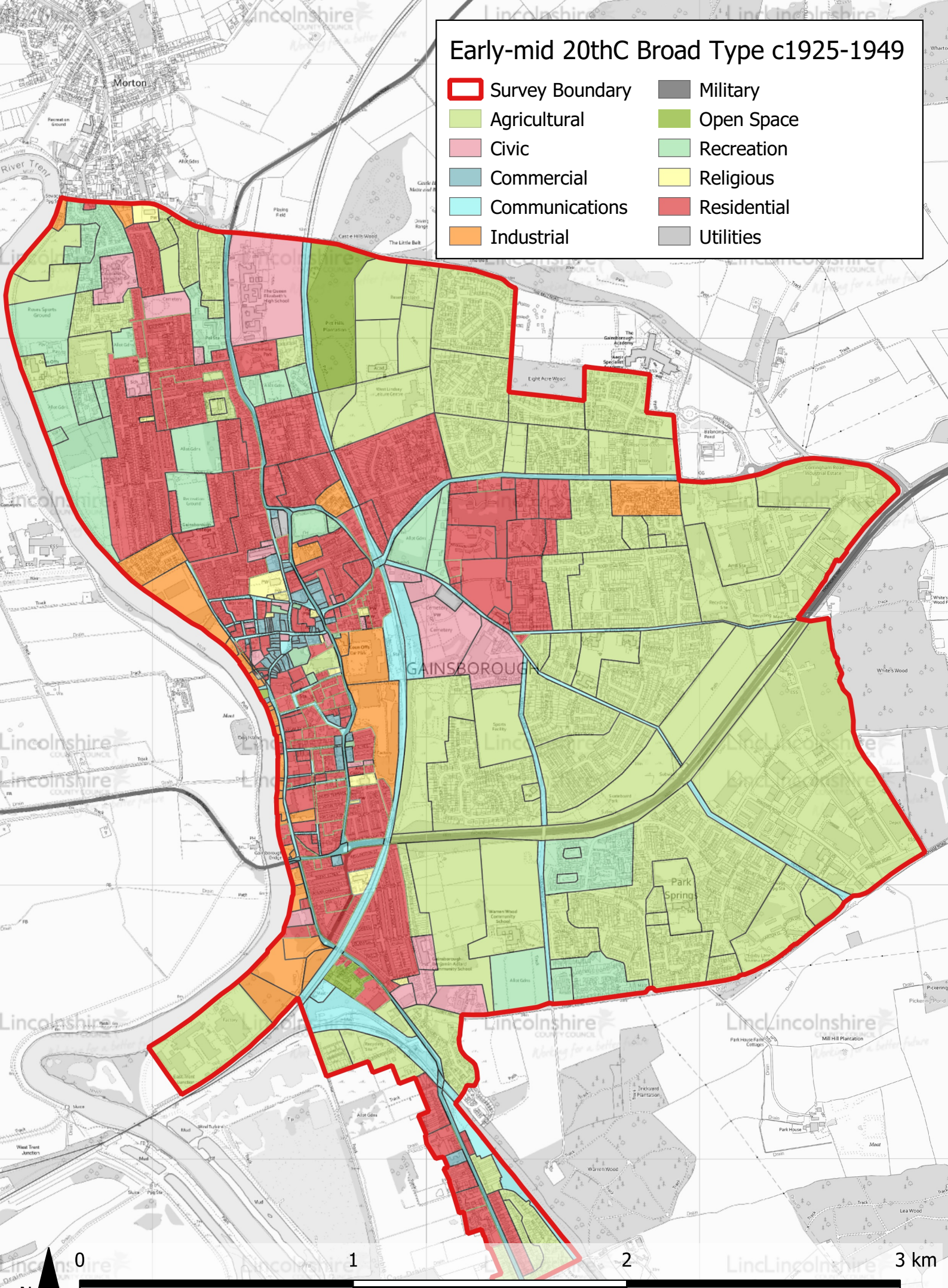
Early 20thC Broad Type c1900-1924

- | | |
|---|---|
|  Survey Boundary |  Military |
|  Agricultural |  Open Space |
|  Civic |  Recreation |
|  Commercial |  Religious |
|  Communications |  Residential |
|  Industrial |  Utilities |















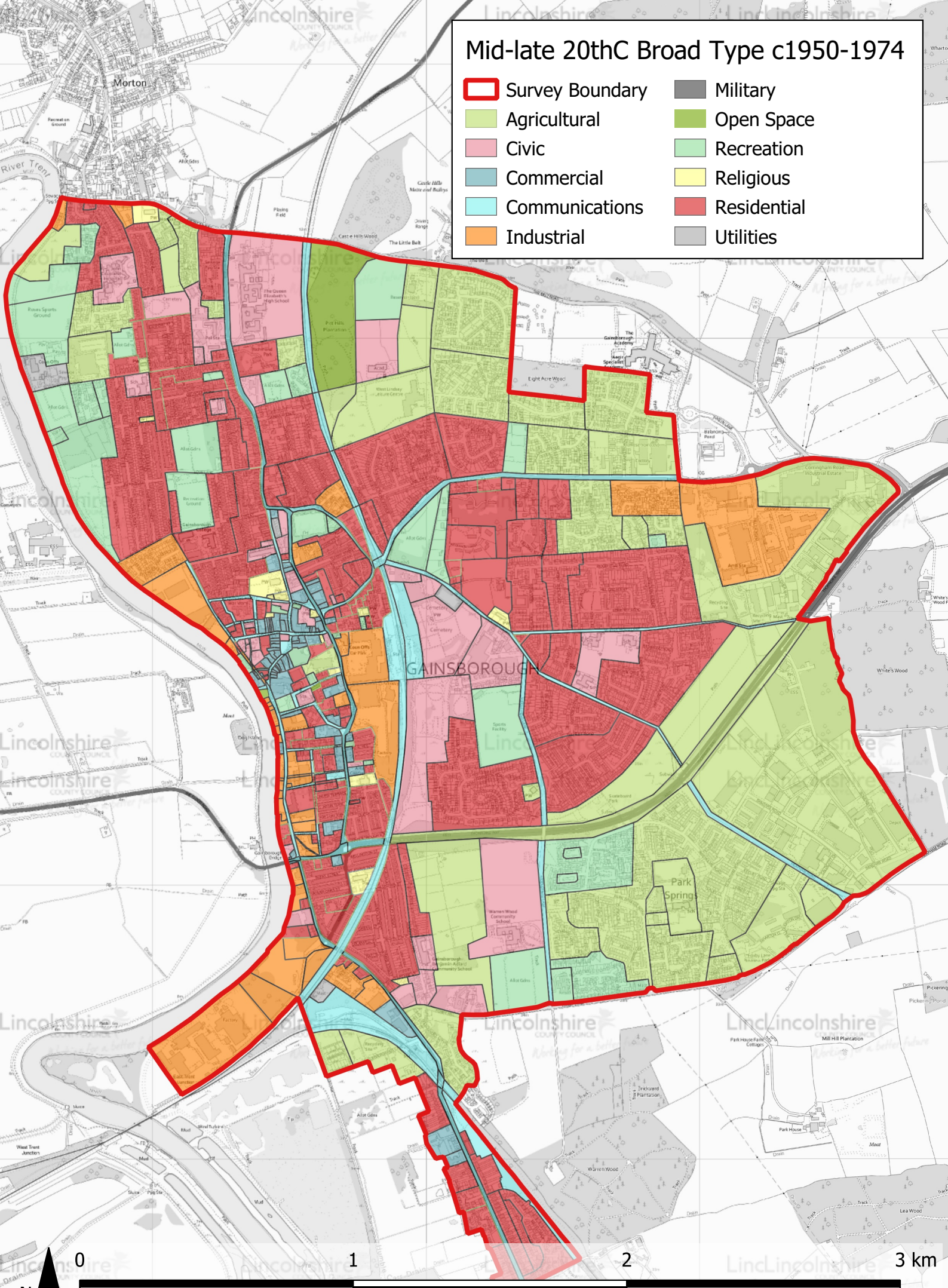
Early-mid 20thC Broad Type c1925-1949

- | | |
|---|---|
|  Survey Boundary |  Military |
|  Agricultural |  Open Space |
|  Civic |  Recreation |
|  Commercial |  Religious |
|  Communications |  Residential |
|  Industrial |  Utilities |















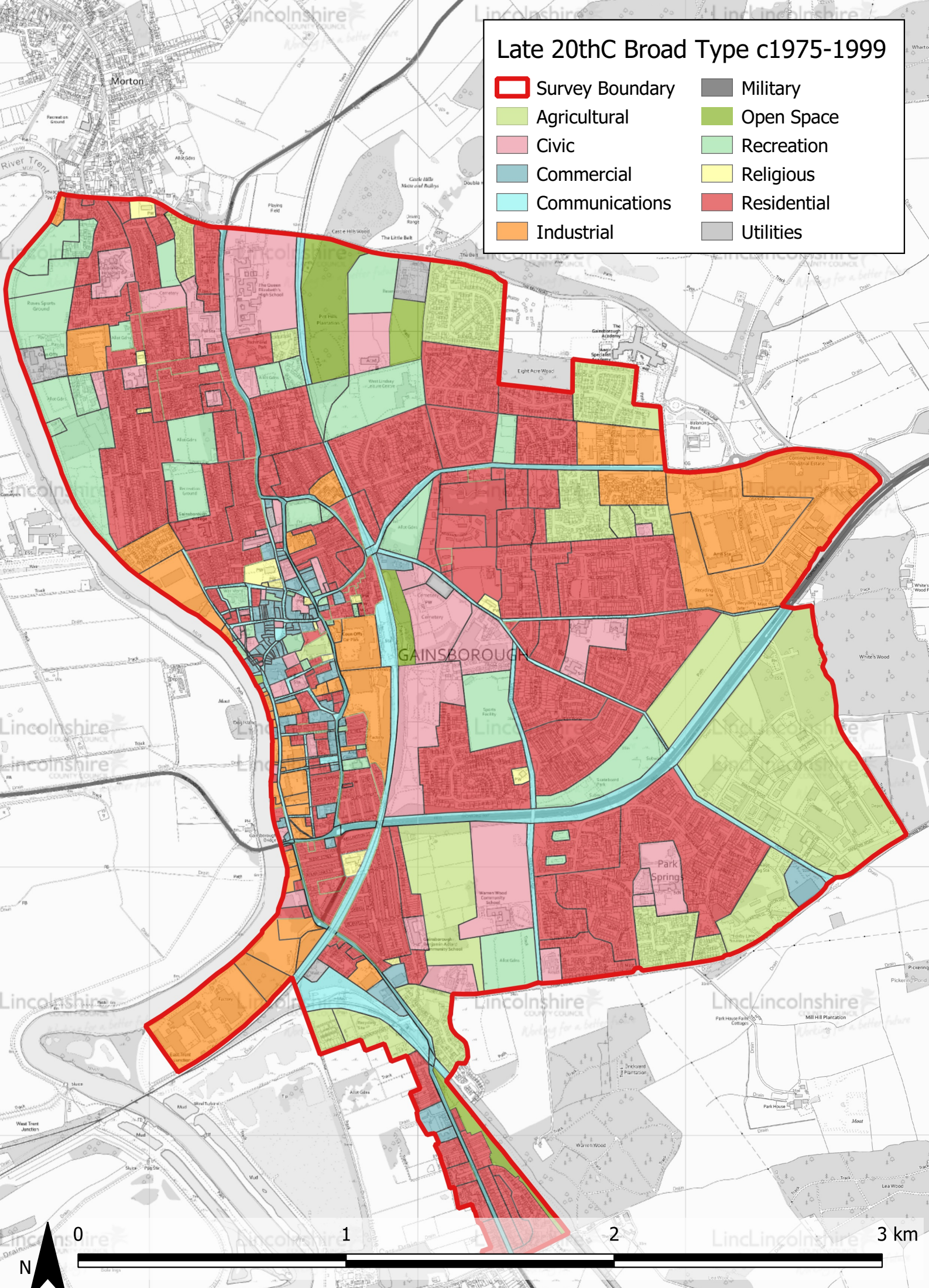
Mid-late 20thC Broad Type c1950-1974

- | | |
|---|---|
|  Survey Boundary |  Military |
|  Agricultural |  Open Space |
|  Civic |  Recreation |
|  Commercial |  Religious |
|  Communications |  Residential |
|  Industrial |  Utilities |



Late 20thC Broad Type c1975-1999

- | | |
|---|---|
|  Survey Boundary |  Military |
|  Agricultural |  Open Space |
|  Civic |  Recreation |
|  Commercial |  Religious |
|  Communications |  Residential |
|  Industrial |  Utilities |



21stC Broad Type c2000-2021

- Survey Boundary
- Agricultural
- Civic
- Commercial
- Communications
- Industrial
- Military
- Open Space
- Recreation
- Religious
- Residential
- Utilities

