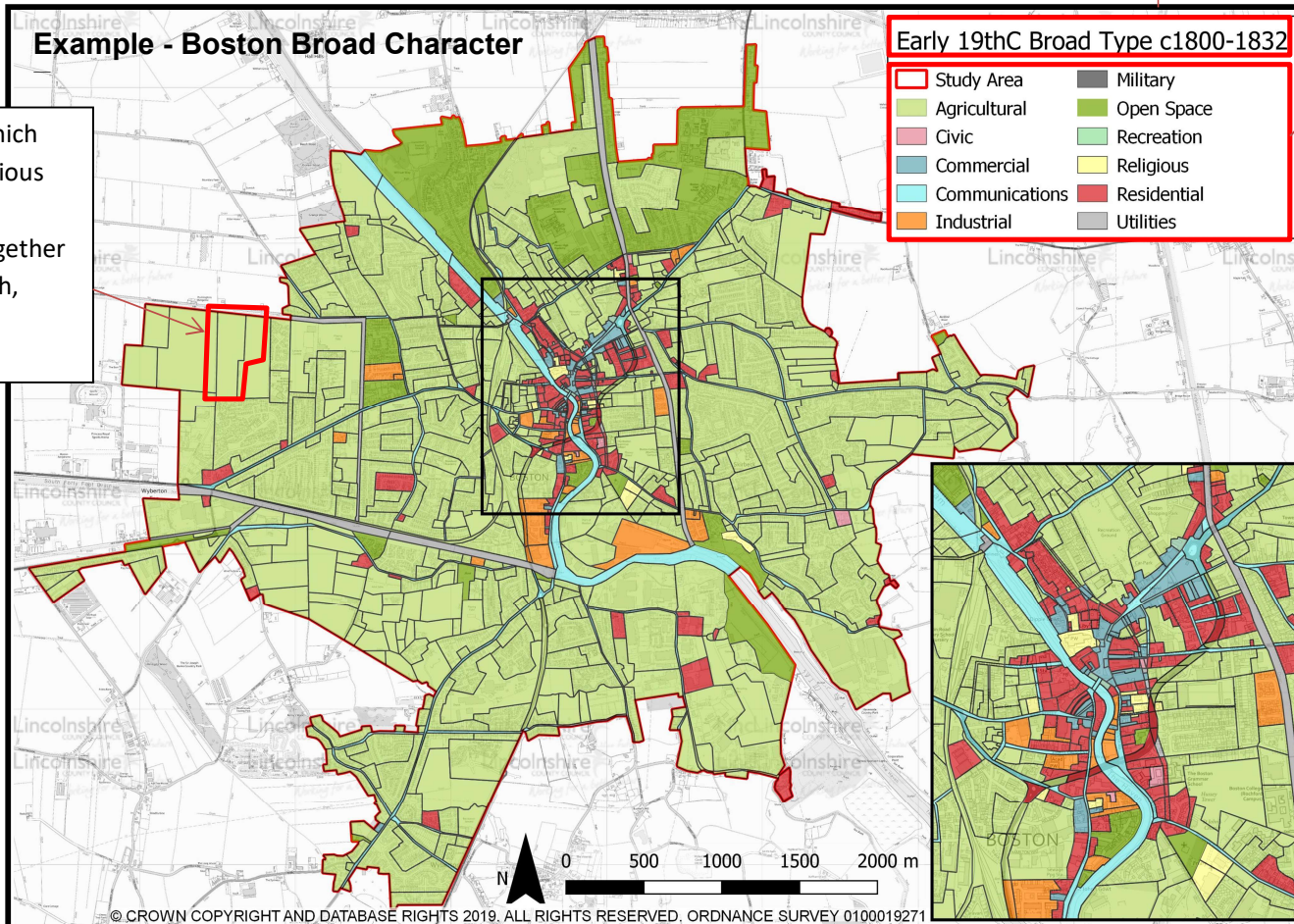


How to use the Historic Urban Character Types Map

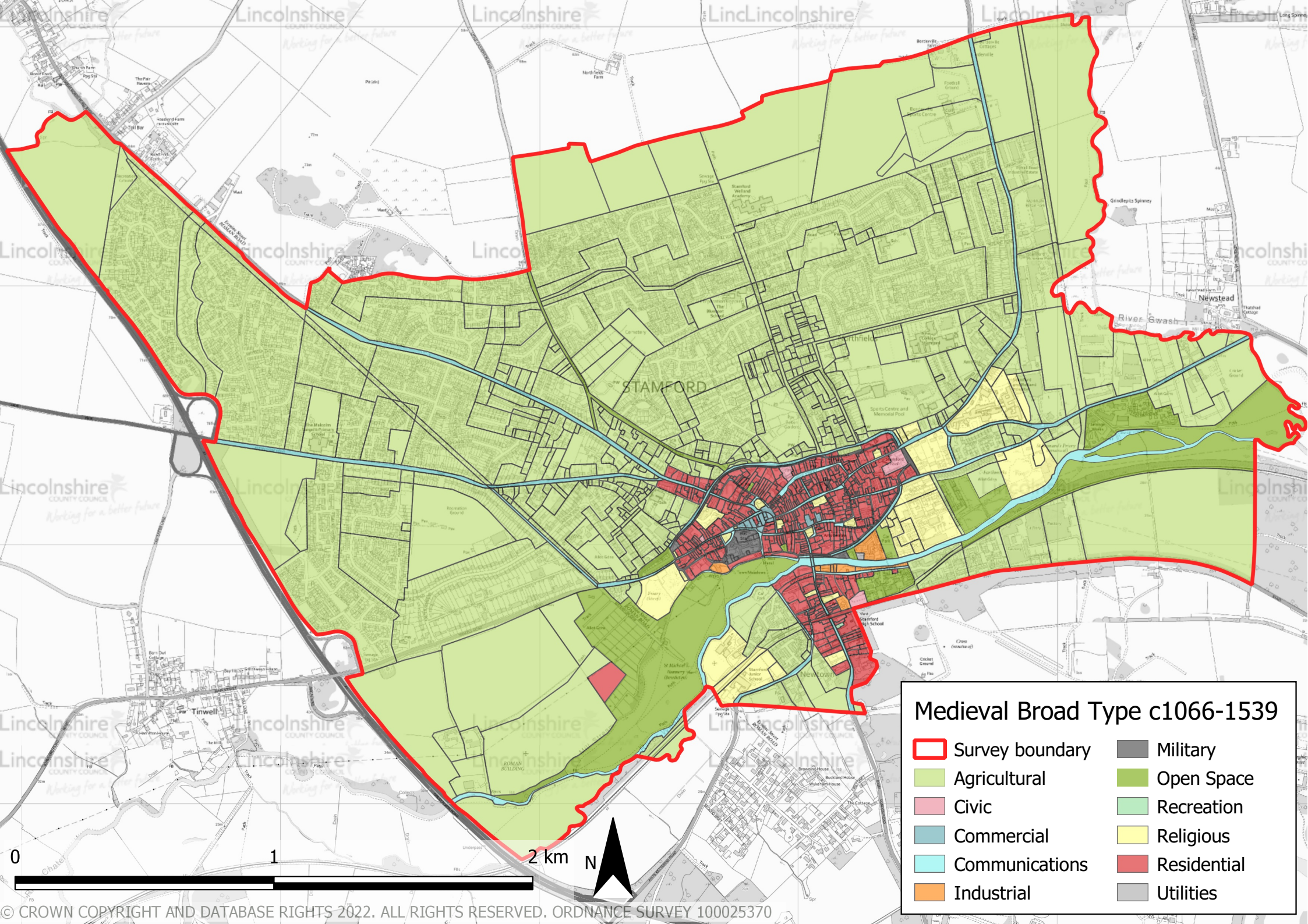
The key displays the character of a town at a moment in time; this map shows the character of Boston in the early 19th century.

Example - Boston Broad Character













Individual building block; which record the current and previous character and land use of a particular area or space. Together the HUCTs can reveal growth, development patterns and recurrent land use.

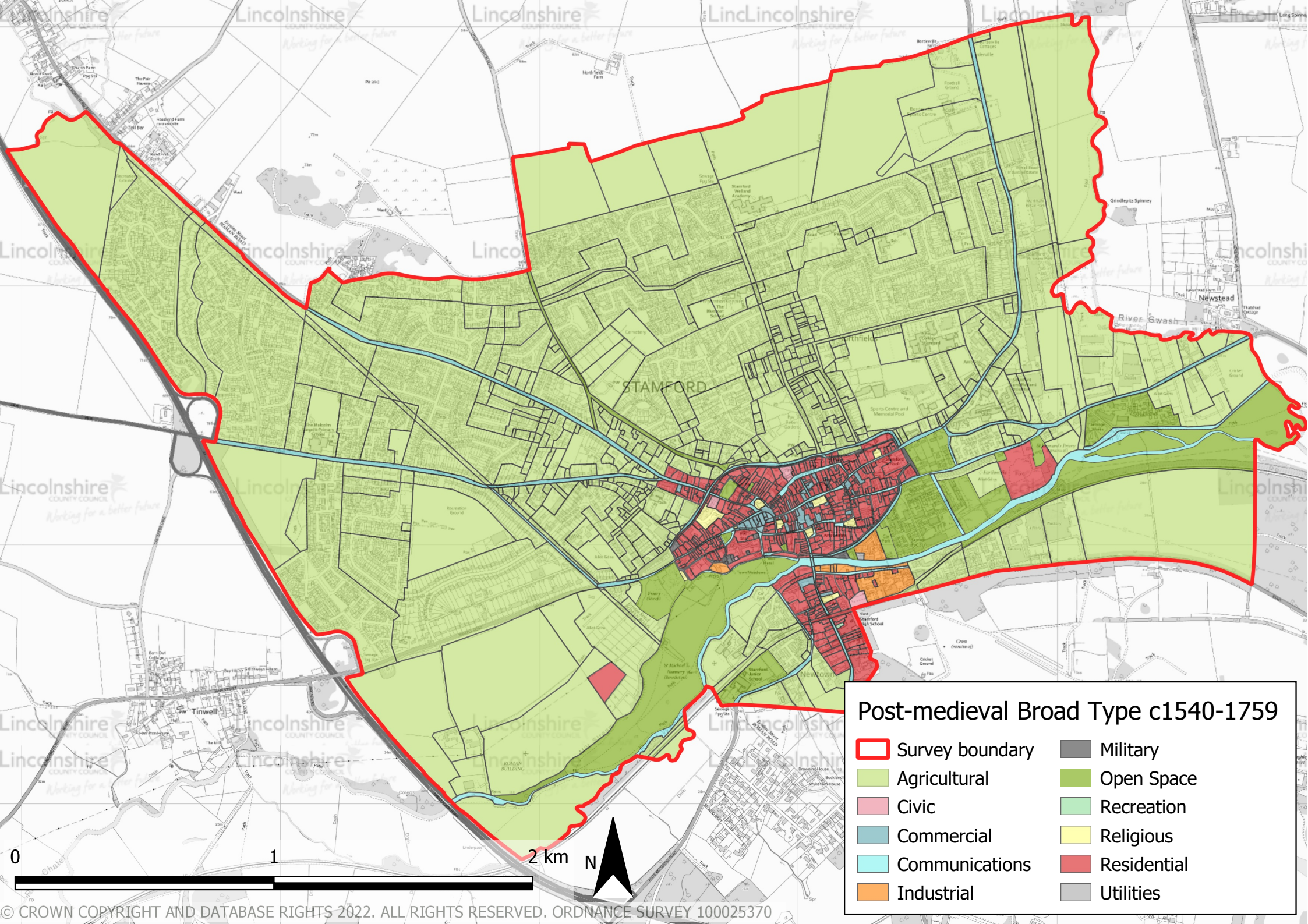


The Broad Type shows the general character of a town. You can see here that Boston is built up of almost 1000 character blocks. These demonstrate how a town has morphed and grown over an extended period of time.















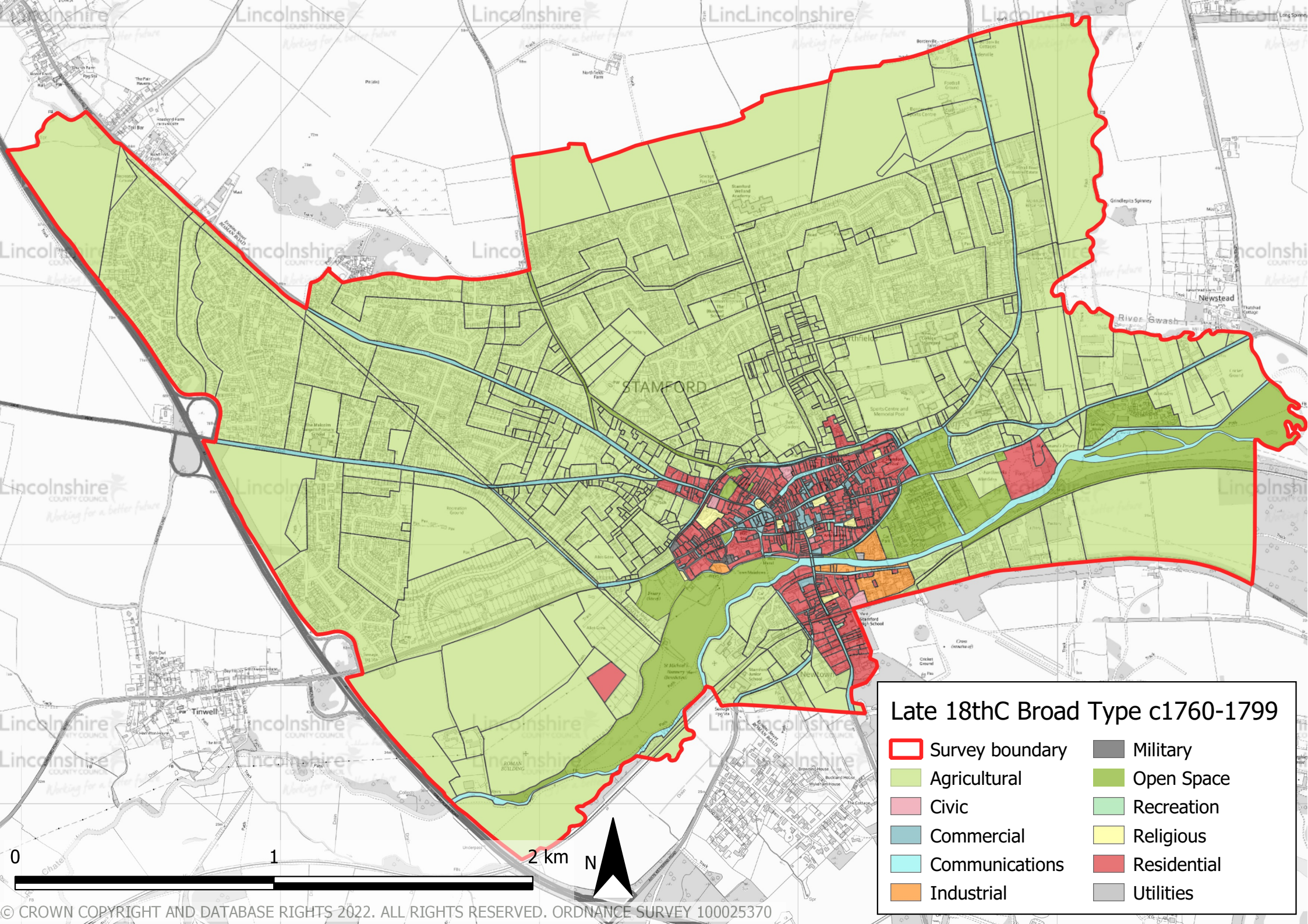
Medieval Broad Type c1066-1539

	Survey boundary		Military
	Agricultural		Open Space
	Civic		Recreation
	Commercial		Religious
	Communications		Residential
	Industrial		Utilities















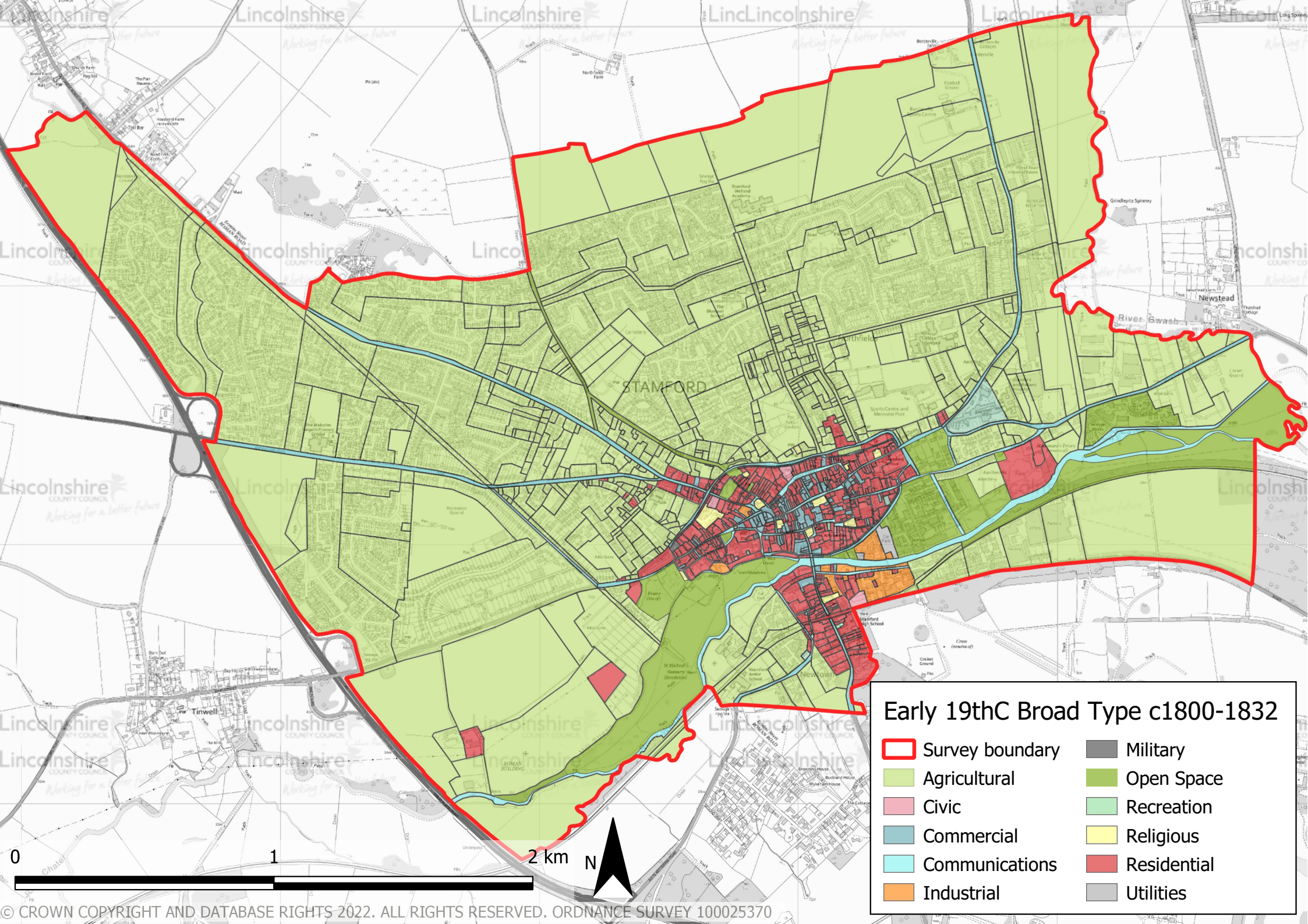
Post-medieval Broad Type c1540-1759

	Survey boundary		Military
	Agricultural		Open Space
	Civic		Recreation
	Commercial		Religious
	Communications		Residential
	Industrial		Utilities















Late 18thC Broad Type c1760-1799

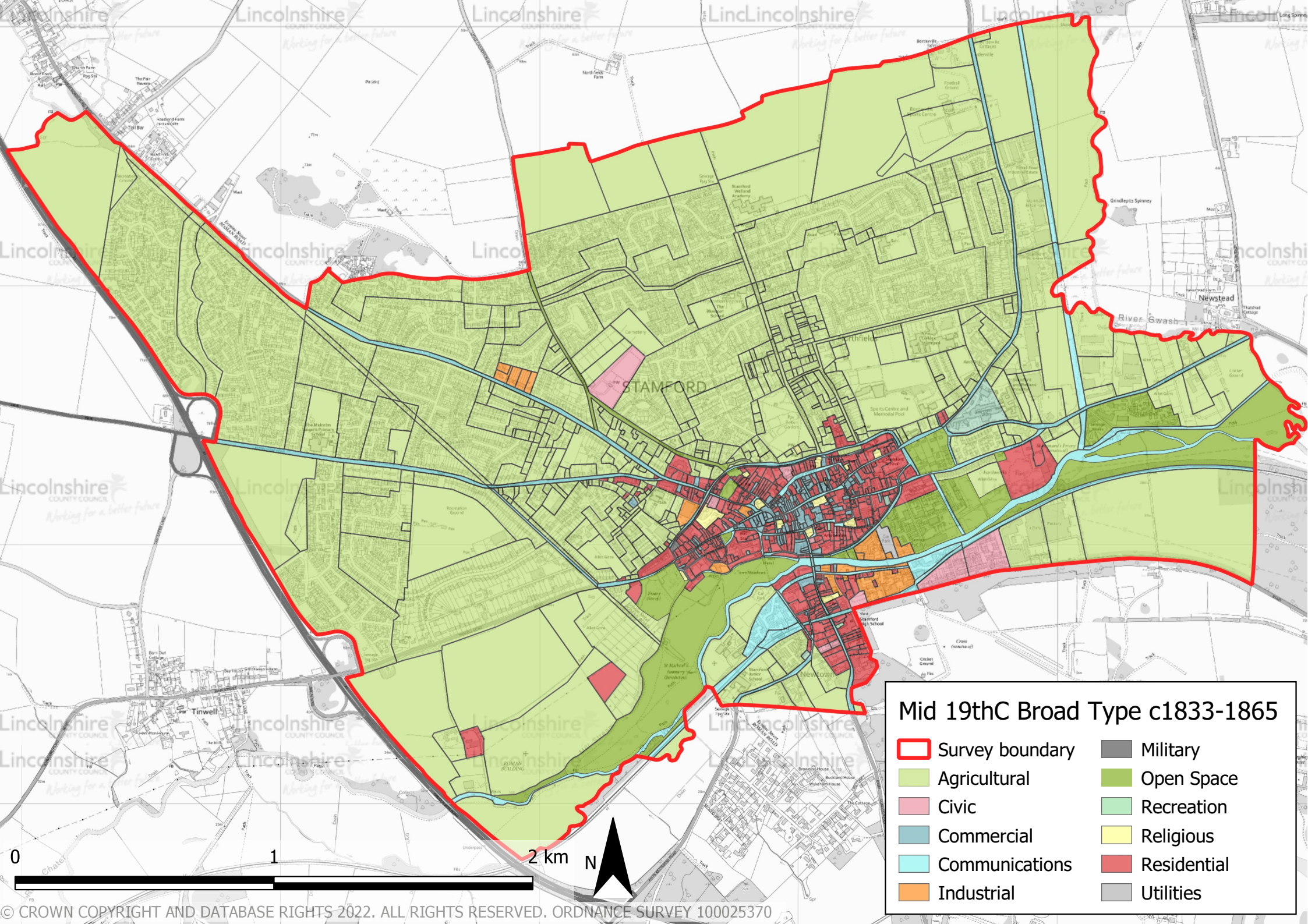
	Survey boundary		Military
	Agricultural		Open Space
	Civic		Recreation
	Commercial		Religious
	Communications		Residential
	Industrial		Utilities















Early 19thC Broad Type c1800-1832

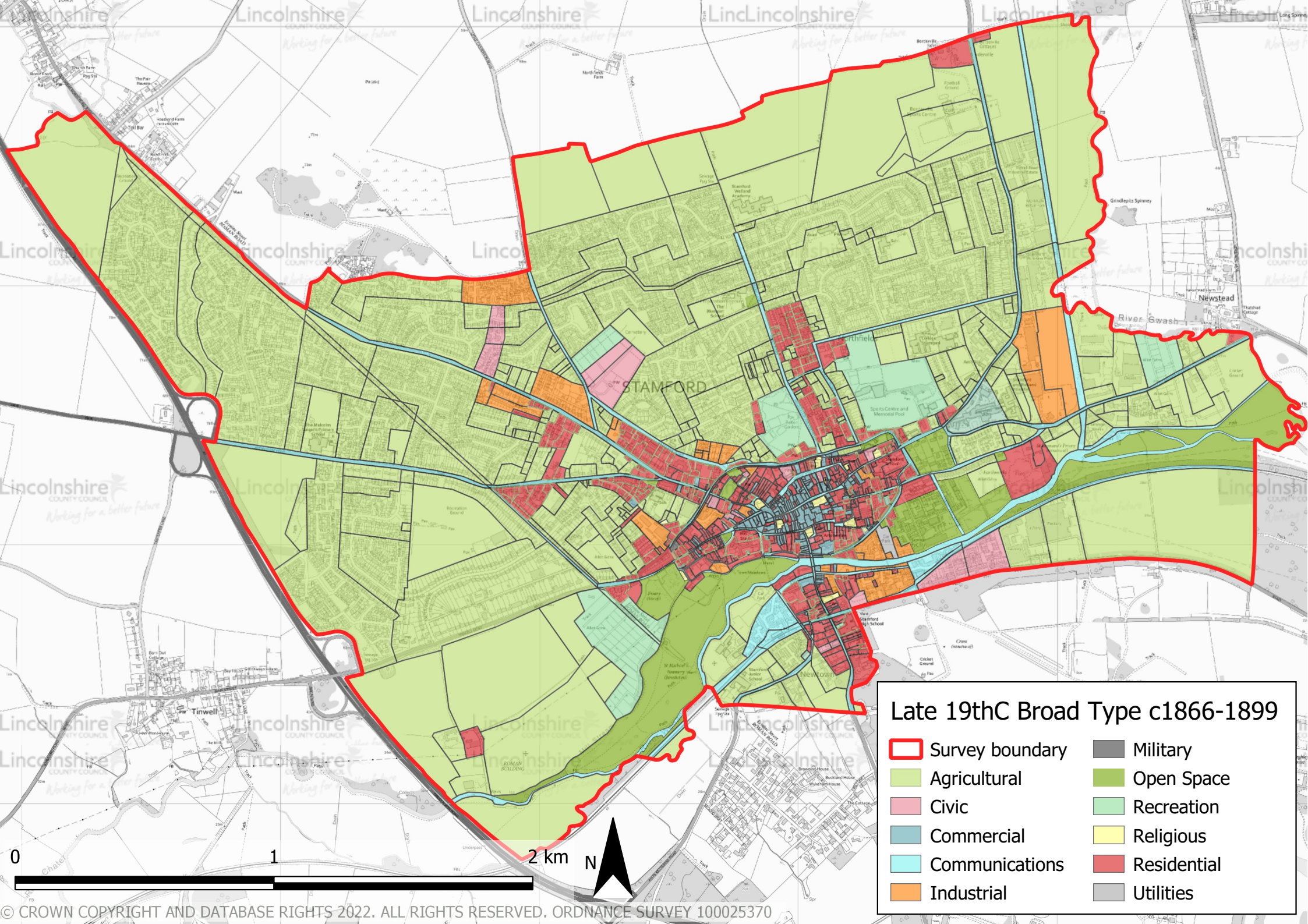
	Survey boundary		Military
	Agricultural		Open Space
	Civic		Recreation
	Commercial		Religious
	Communications		Residential
	Industrial		Utilities

















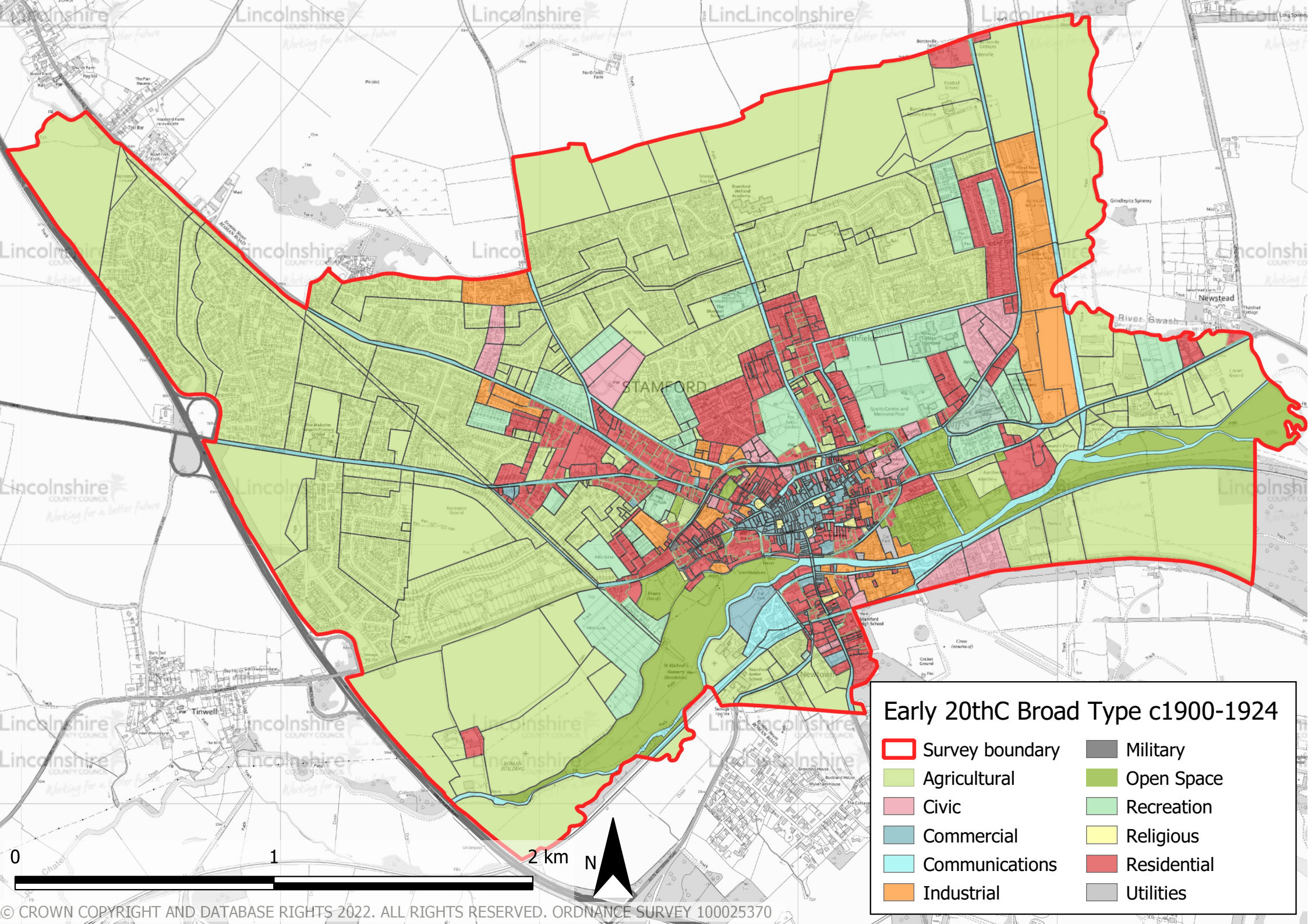
Mid 19thC Broad Type c1833-1865

	Survey boundary		Military
	Agricultural		Open Space
	Civic		Recreation
	Commercial		Religious
	Communications		Residential
	Industrial		Utilities















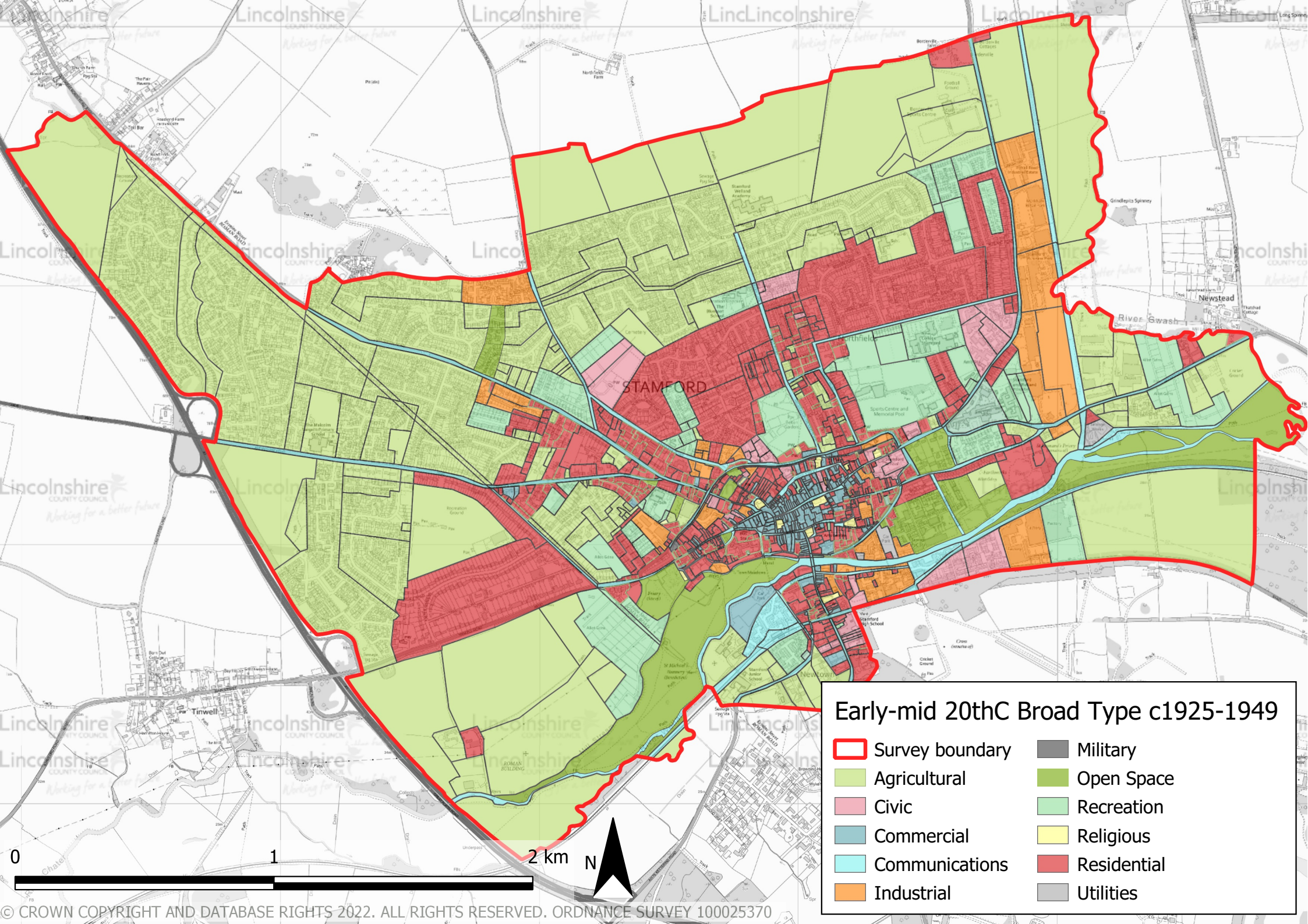
Late 19thC Broad Type c1866-1899

	Survey boundary		Military
	Agricultural		Open Space
	Civic		Recreation
	Commercial		Religious
	Communications		Residential
	Industrial		Utilities















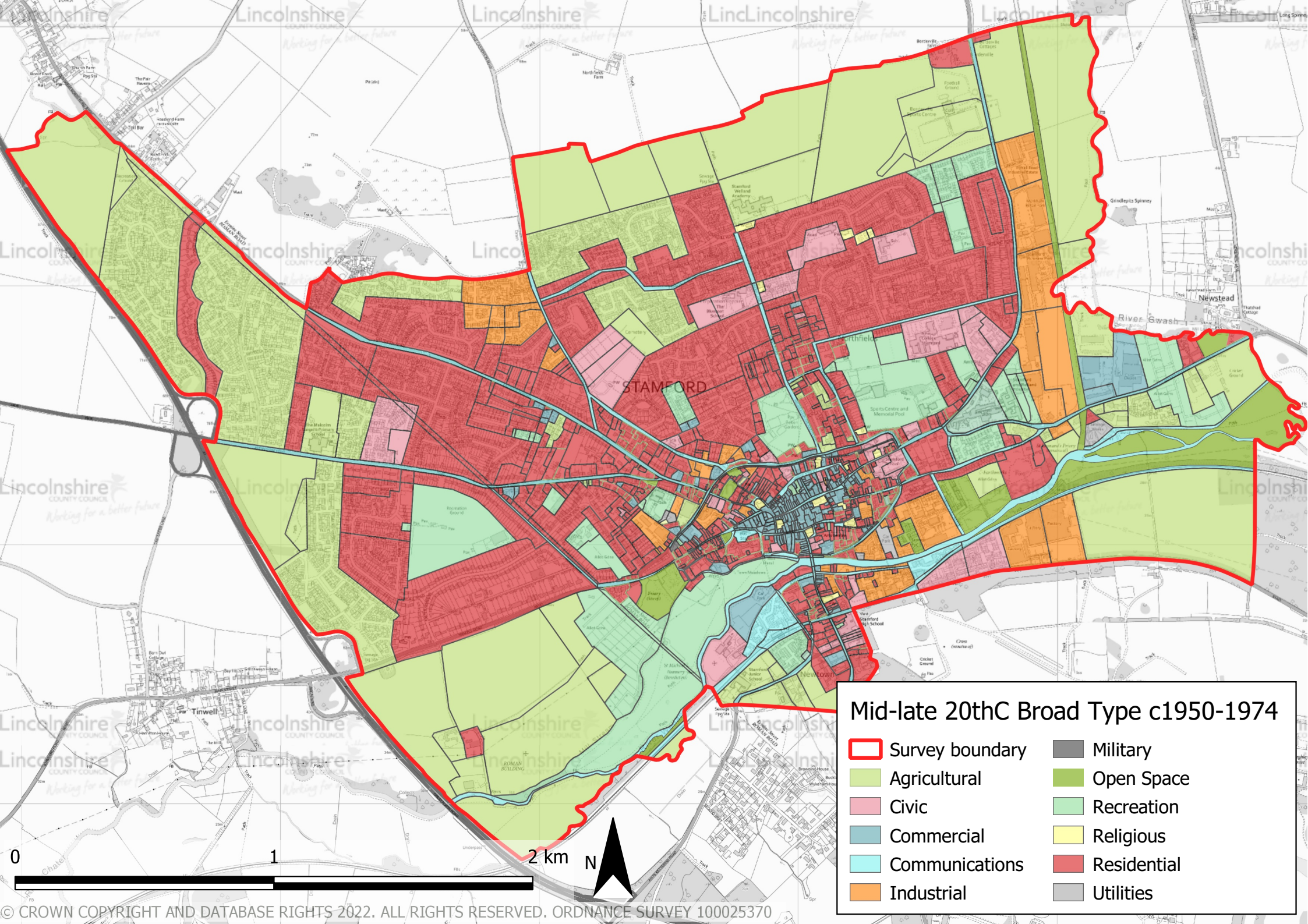
Early 20thC Broad Type c1900-1924

	Survey boundary		Military
	Agricultural		Open Space
	Civic		Recreation
	Commercial		Religious
	Communications		Residential
	Industrial		Utilities















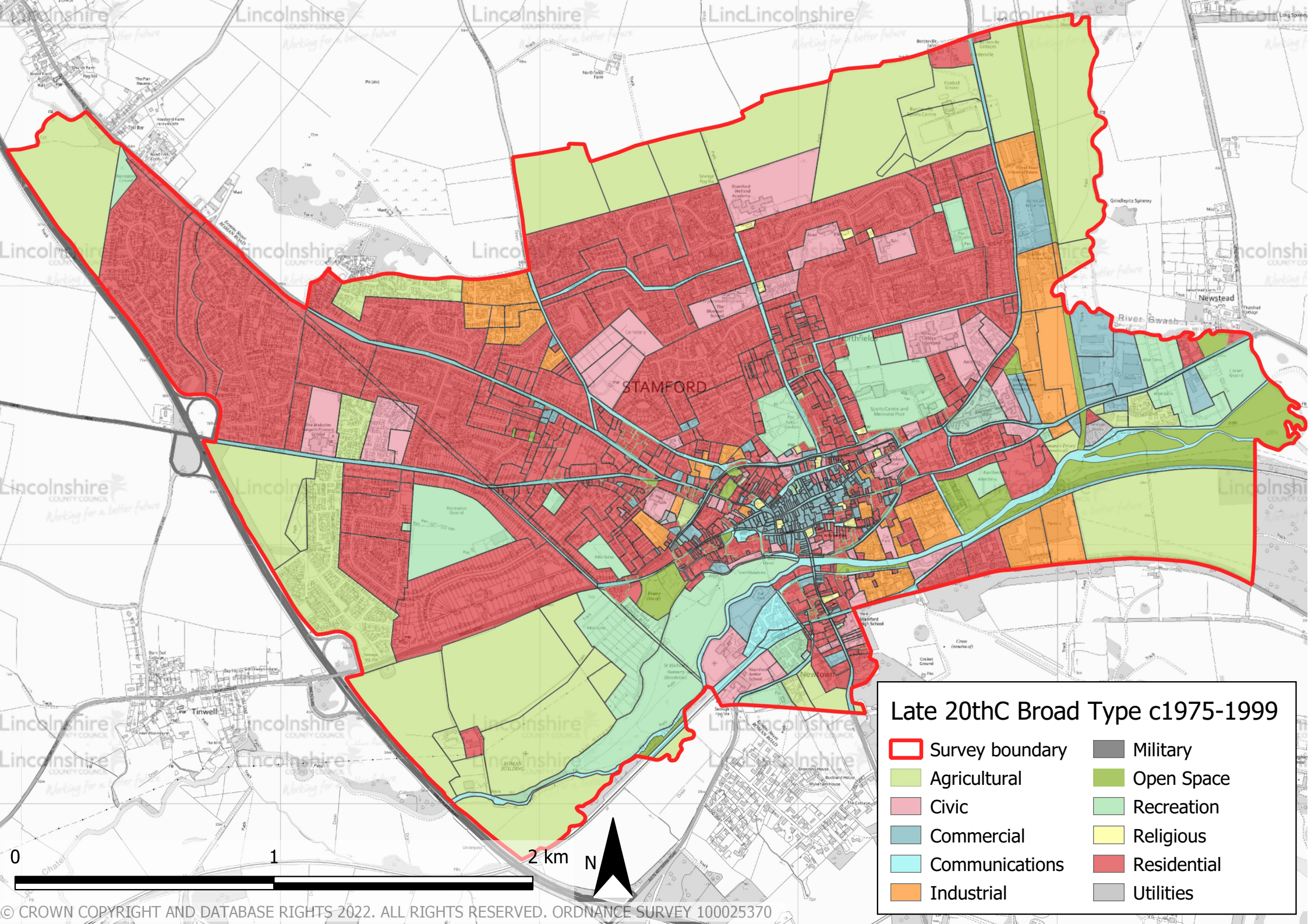
Early-mid 20thC Broad Type c1925-1949

	Survey boundary		Military
	Agricultural		Open Space
	Civic		Recreation
	Commercial		Religious
	Communications		Residential
	Industrial		Utilities















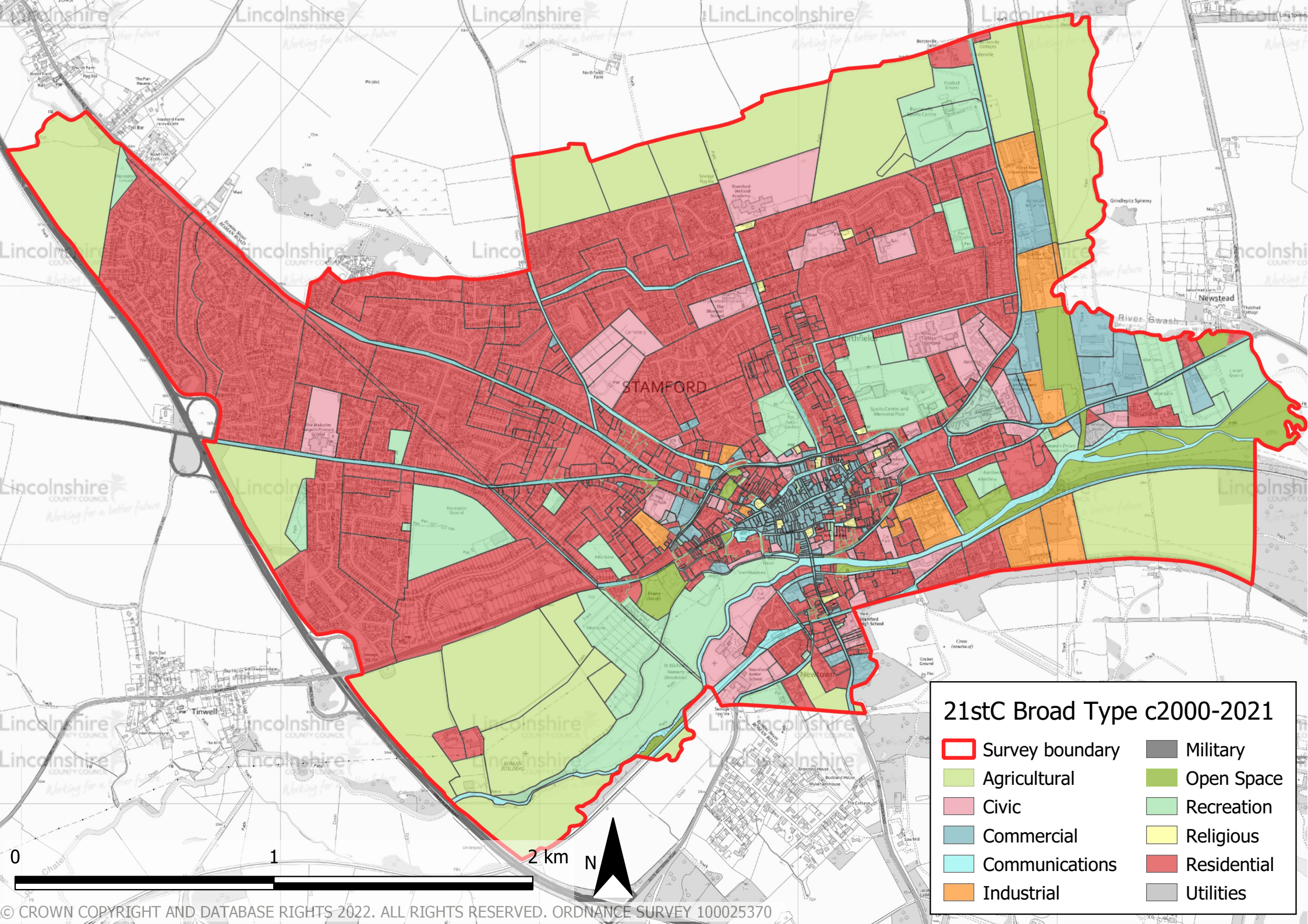
Mid-late 20thC Broad Type c1950-1974

 Survey boundary	 Military
 Agricultural	 Open Space
 Civic	 Recreation
 Commercial	 Religious
 Communications	 Residential
 Industrial	 Utilities















Late 20thC Broad Type c1975-1999

	Survey boundary		Military
	Agricultural		Open Space
	Civic		Recreation
	Commercial		Religious
	Communications		Residential
	Industrial		Utilities



21stC Broad Type c2000-2021

 Survey boundary	 Military
 Agricultural	 Open Space
 Civic	 Recreation
 Commercial	 Religious
 Communications	 Residential
 Industrial	 Utilities