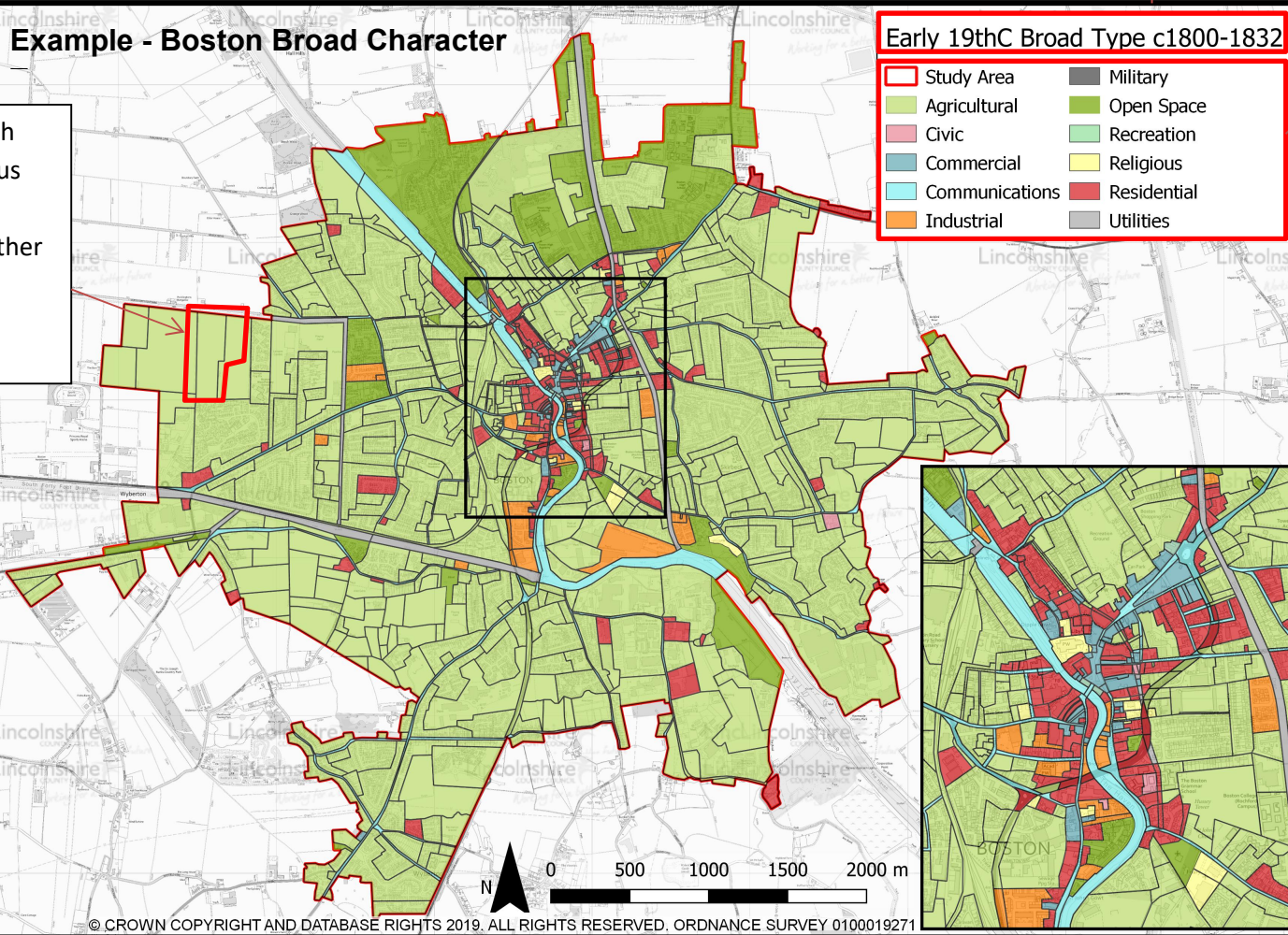


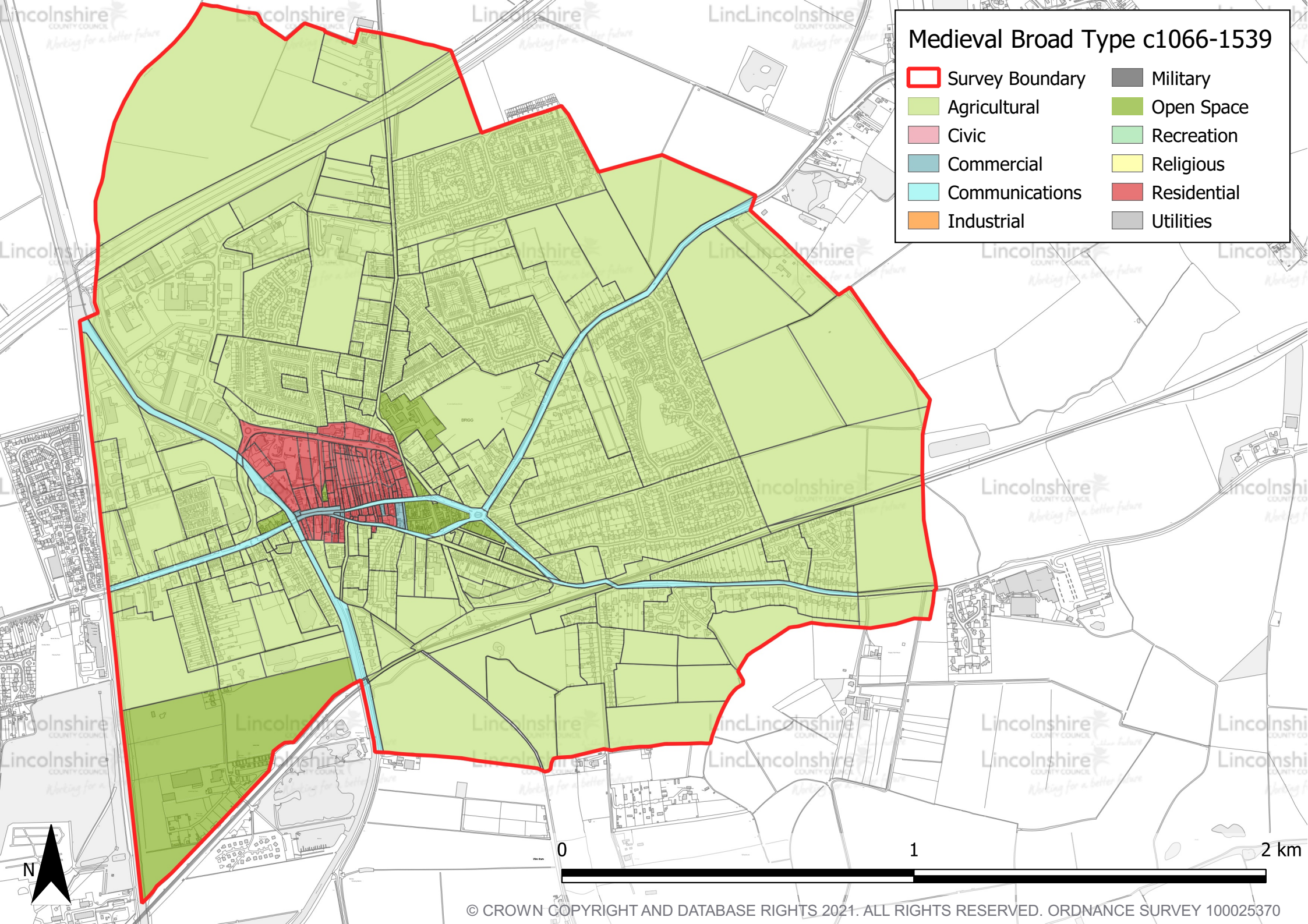
How to use the Historic Urban Character Types Map

The key displays the character of a town at a moment in time; this map shows the character of Boston in the early 19th century.



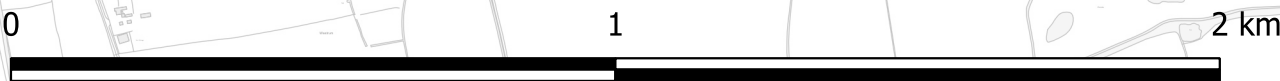
Individual building block; which record the current and previous character and land use of a particular area or space. Together the HUCTs can reveal growth, development patterns and recurrent land use.

The Broad Type shows the general character of a town. You can see here that Boston is built up of almost 1000 character blocks. These demonstrate how a town has morphed and grown over an extended period of time.















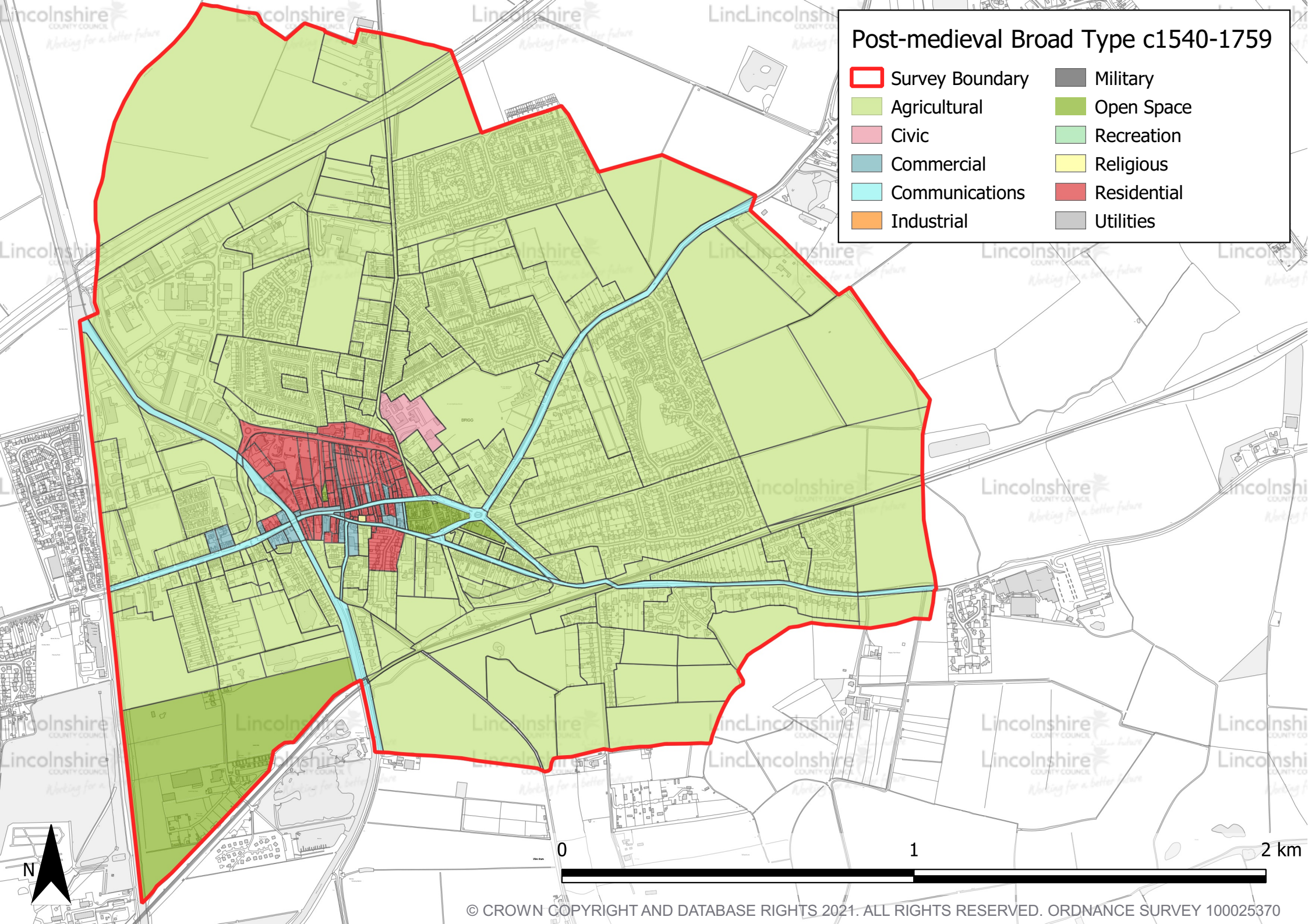
Medieval Broad Type c1066-1539

- | | |
|-----------------|-------------|
| Survey Boundary | Military |
| Agricultural | Open Space |
| Civic | Recreation |
| Commercial | Religious |
| Communications | Residential |
| Industrial | Utilities |















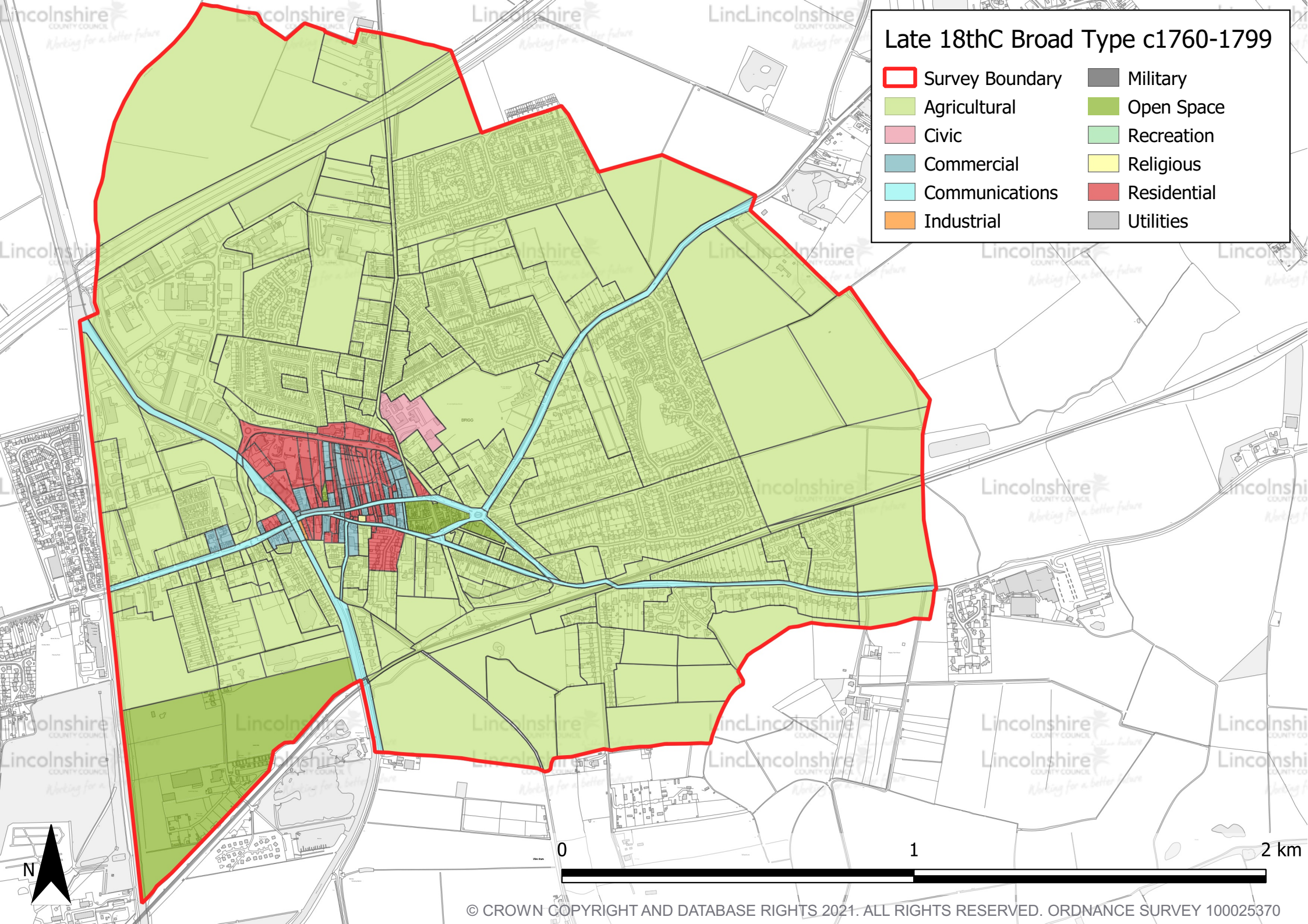
Post-medieval Broad Type c1540-1759

- | | |
|-----------------------------------------------------------------------------------------------------|-------------------------------------------------------------------------------------------------|
|  Survey Boundary |  Military |
|  Agricultural |  Open Space |
|  Civic |  Recreation |
|  Commercial |  Religious |
|  Communications |  Residential |
|  Industrial |  Utilities |















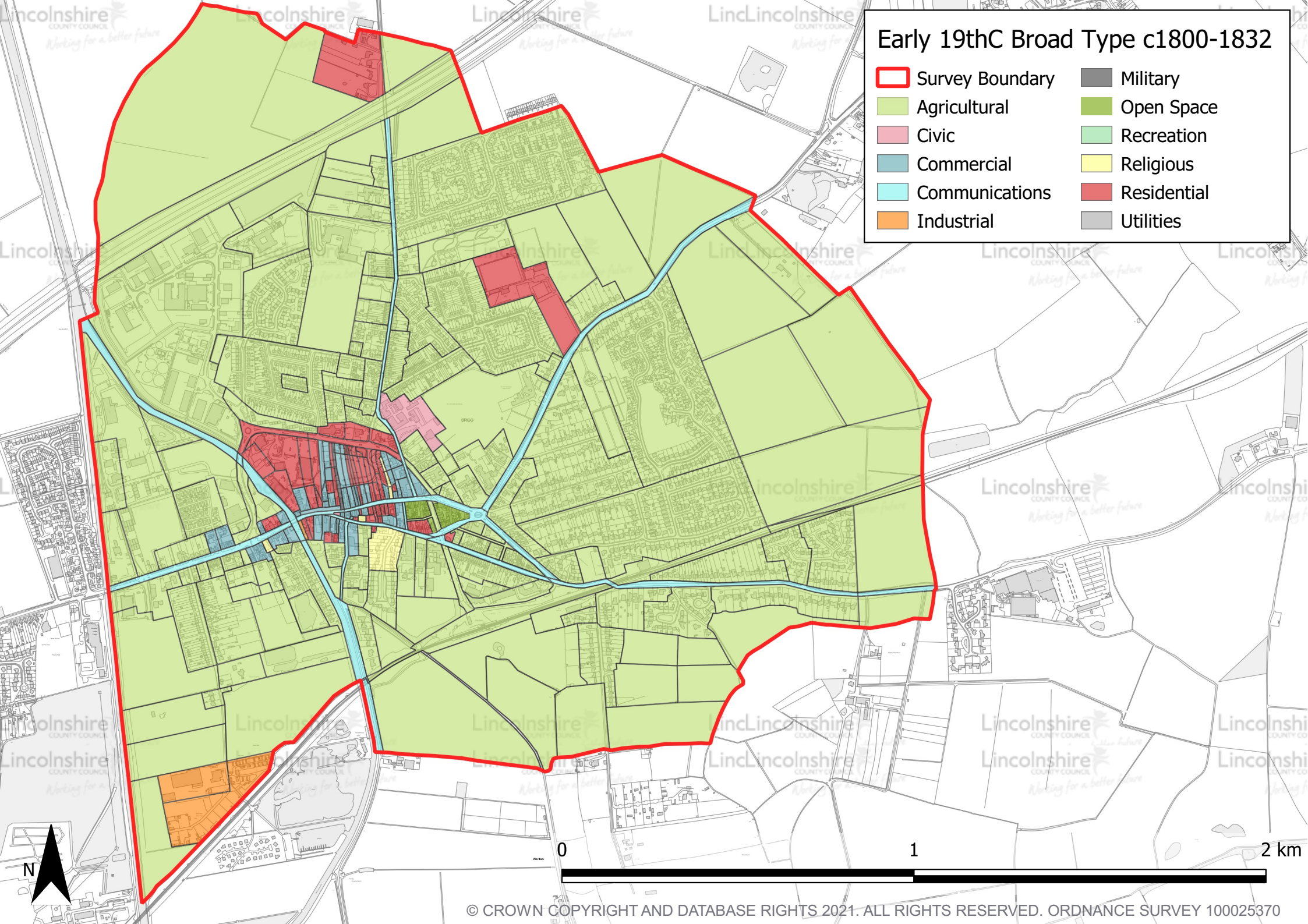
Late 18thC Broad Type c1760-1799

- | | |
|-----------------------------------------------------------------------------------------------------|-------------------------------------------------------------------------------------------------|
|  Survey Boundary |  Military |
|  Agricultural |  Open Space |
|  Civic |  Recreation |
|  Commercial |  Religious |
|  Communications |  Residential |
|  Industrial |  Utilities |















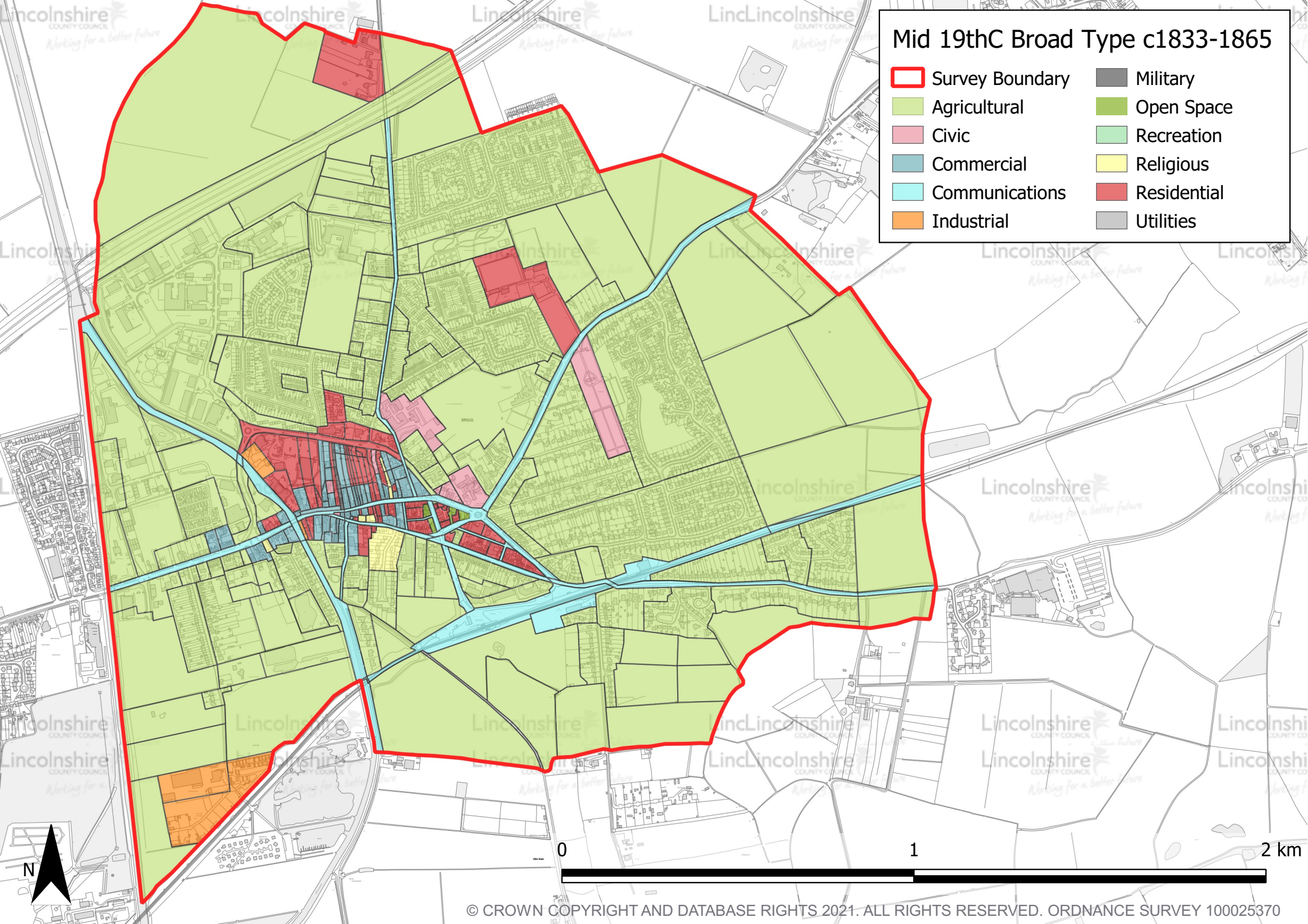
Early 19thC Broad Type c1800-1832

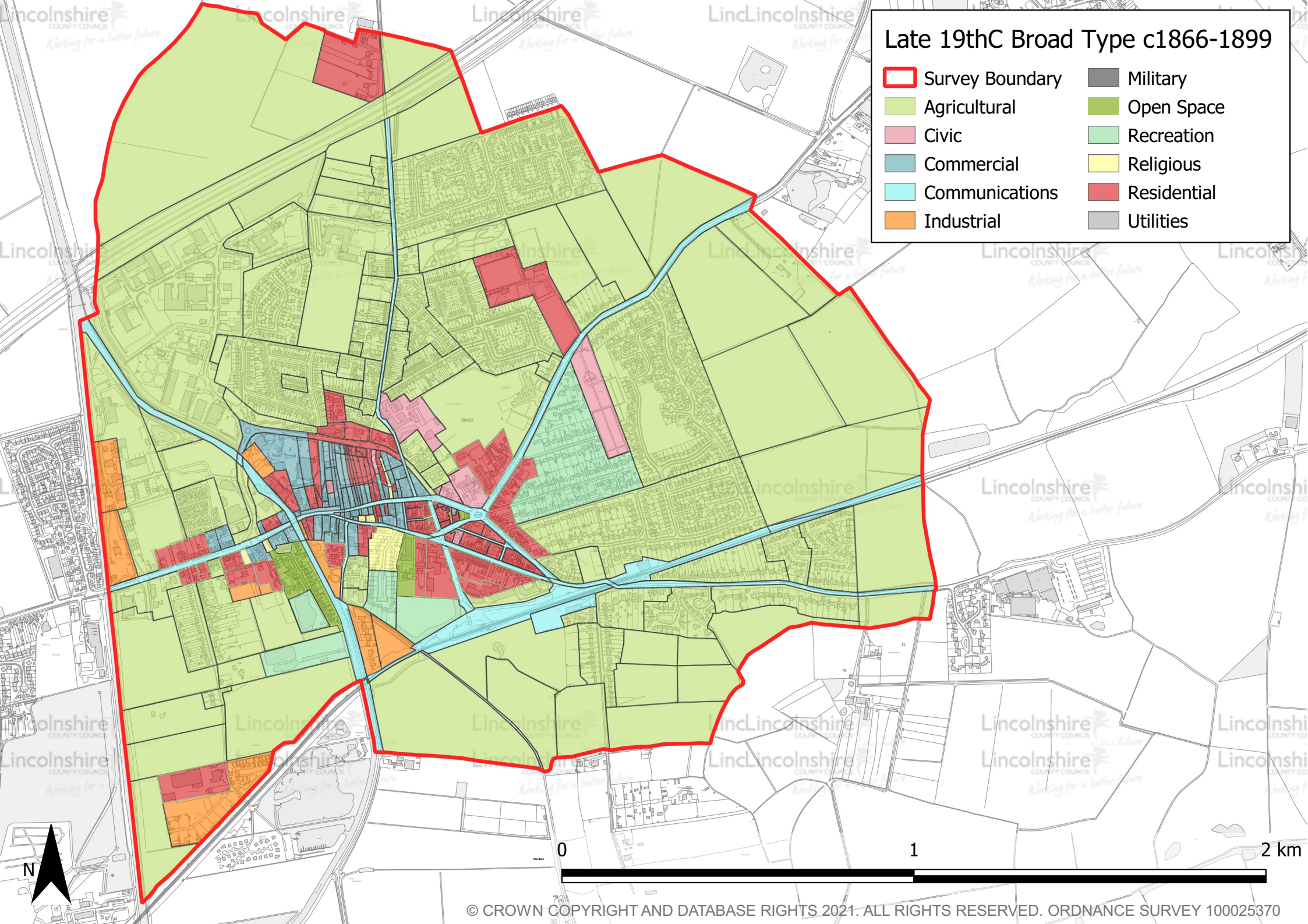
- | | |
|-----------------------------------------------------------------------------------------------------|-------------------------------------------------------------------------------------------------|
|  Survey Boundary |  Military |
|  Agricultural |  Open Space |
|  Civic |  Recreation |
|  Commercial |  Religious |
|  Communications |  Residential |
|  Industrial |  Utilities |















Mid 19thC Broad Type c1833-1865

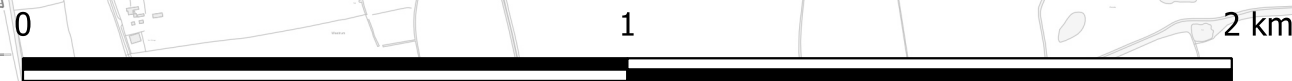
- | | |
|-----------------------------------------------------------------------------------------------------|-------------------------------------------------------------------------------------------------|
|  Survey Boundary |  Military |
|  Agricultural |  Open Space |
|  Civic |  Recreation |
|  Commercial |  Religious |
|  Communications |  Residential |
|  Industrial |  Utilities |

















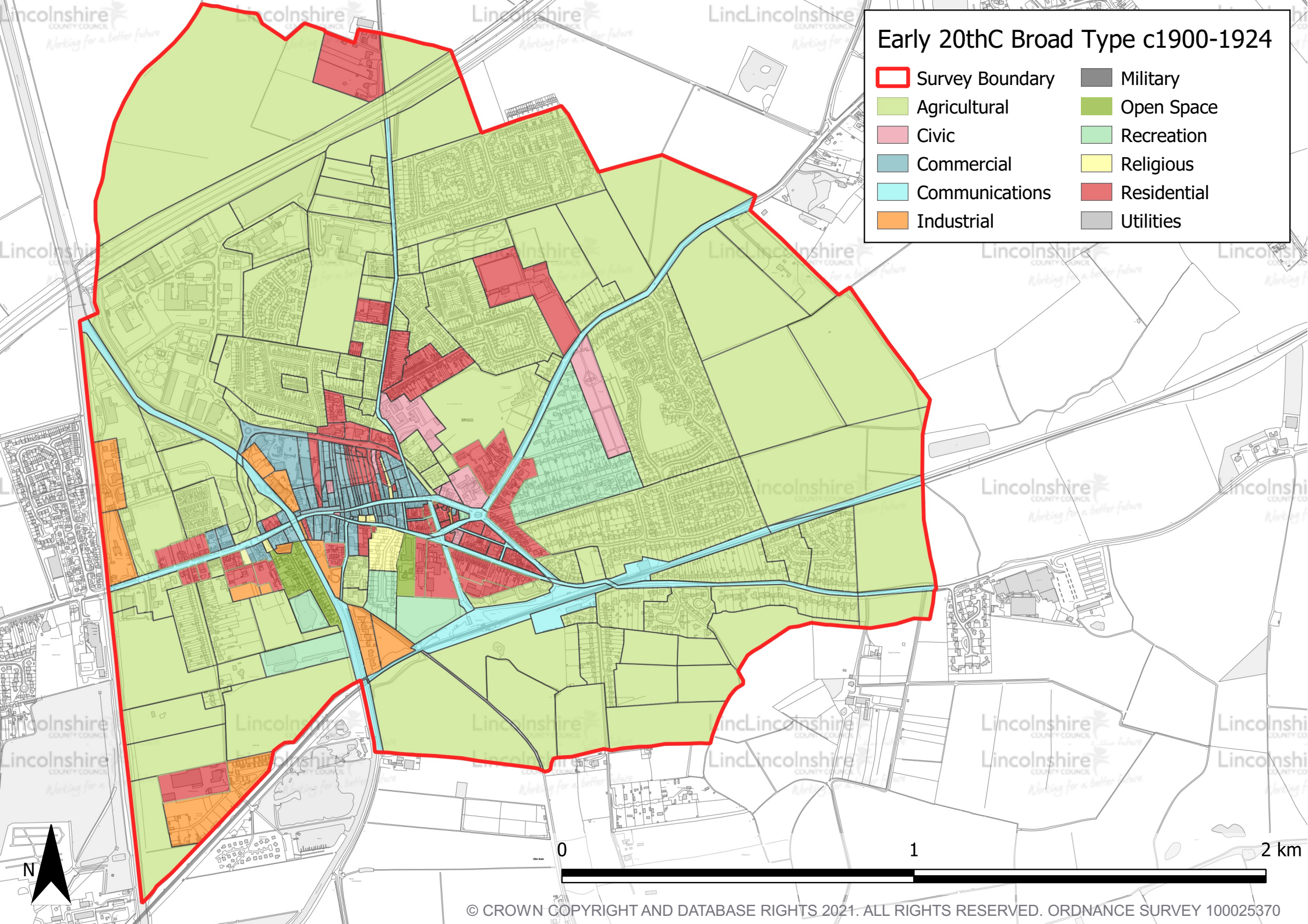
Late 19thC Broad Type c1866-1899

- | | | | |
|-------------------------------------------------------------------------------------|-----------------|-------------------------------------------------------------------------------------|-------------|
|  | Survey Boundary |  | Military |
|  | Agricultural |  | Open Space |
|  | Civic |  | Recreation |
|  | Commercial |  | Religious |
|  | Communications |  | Residential |
|  | Industrial |  | Utilities |















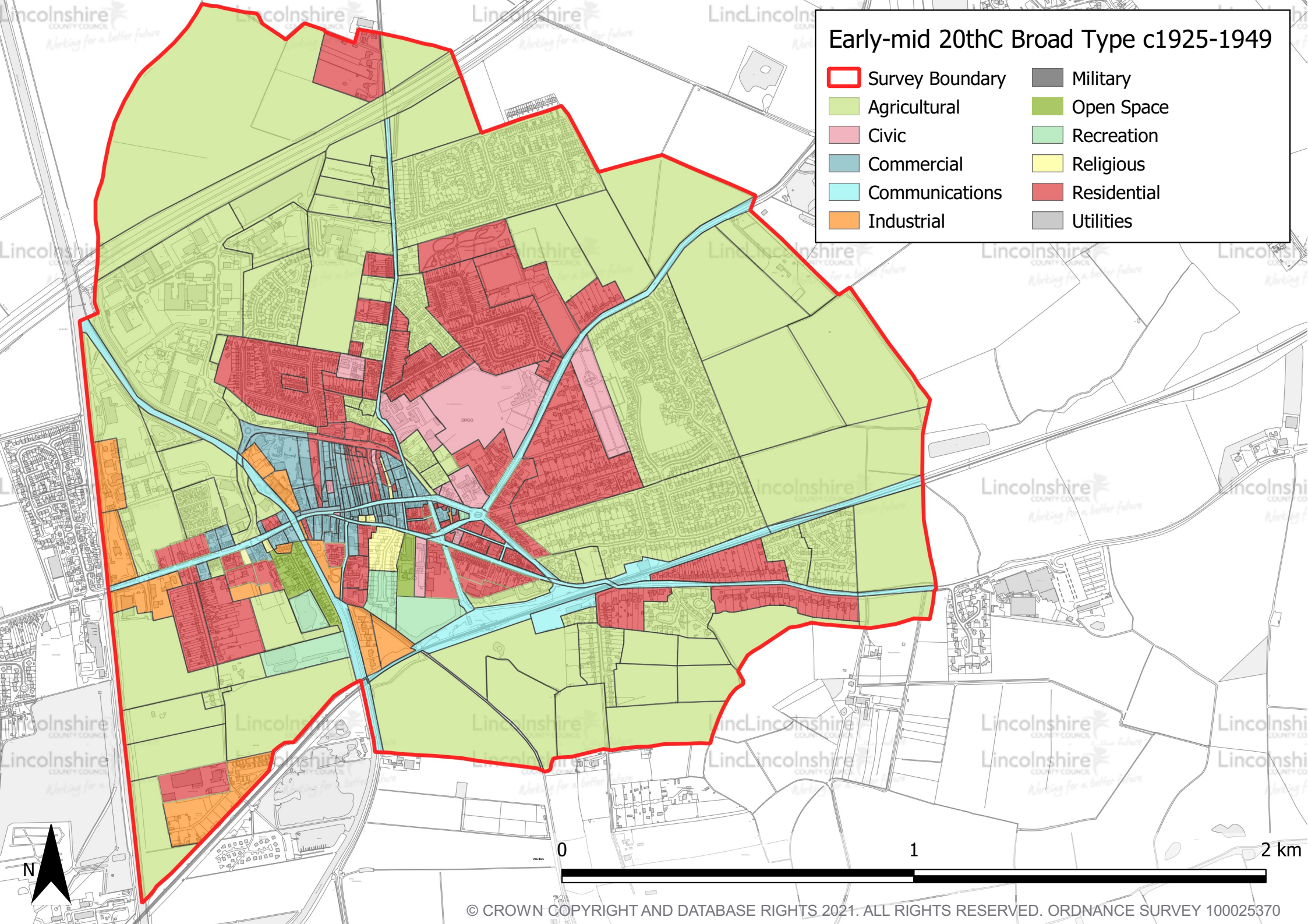
Early 20thC Broad Type c1900-1924

- | | |
|-----------------------------------------------------------------------------------------------------|-------------------------------------------------------------------------------------------------|
|  Survey Boundary |  Military |
|  Agricultural |  Open Space |
|  Civic |  Recreation |
|  Commercial |  Religious |
|  Communications |  Residential |
|  Industrial |  Utilities |















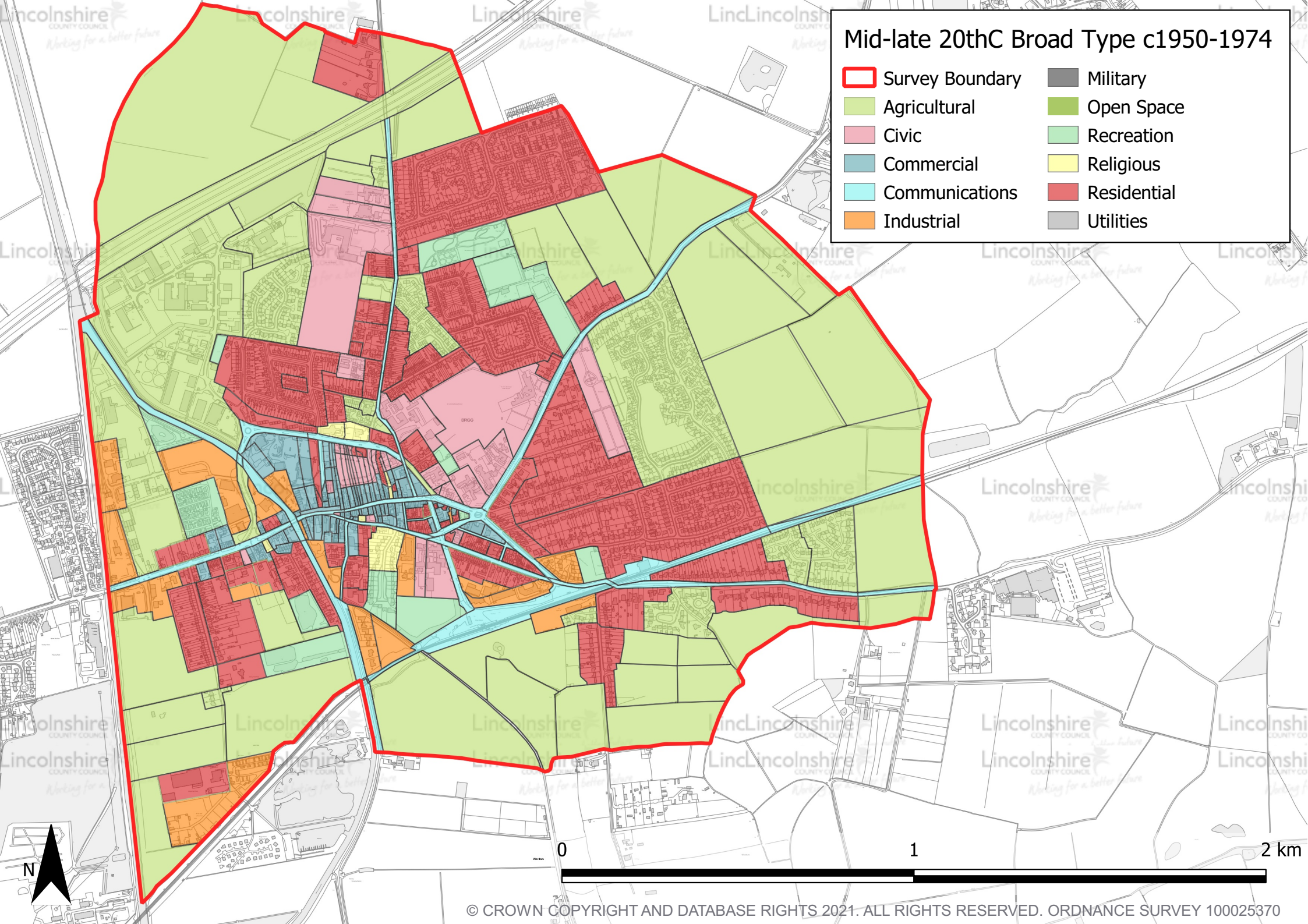
Early-mid 20thC Broad Type c1925-1949

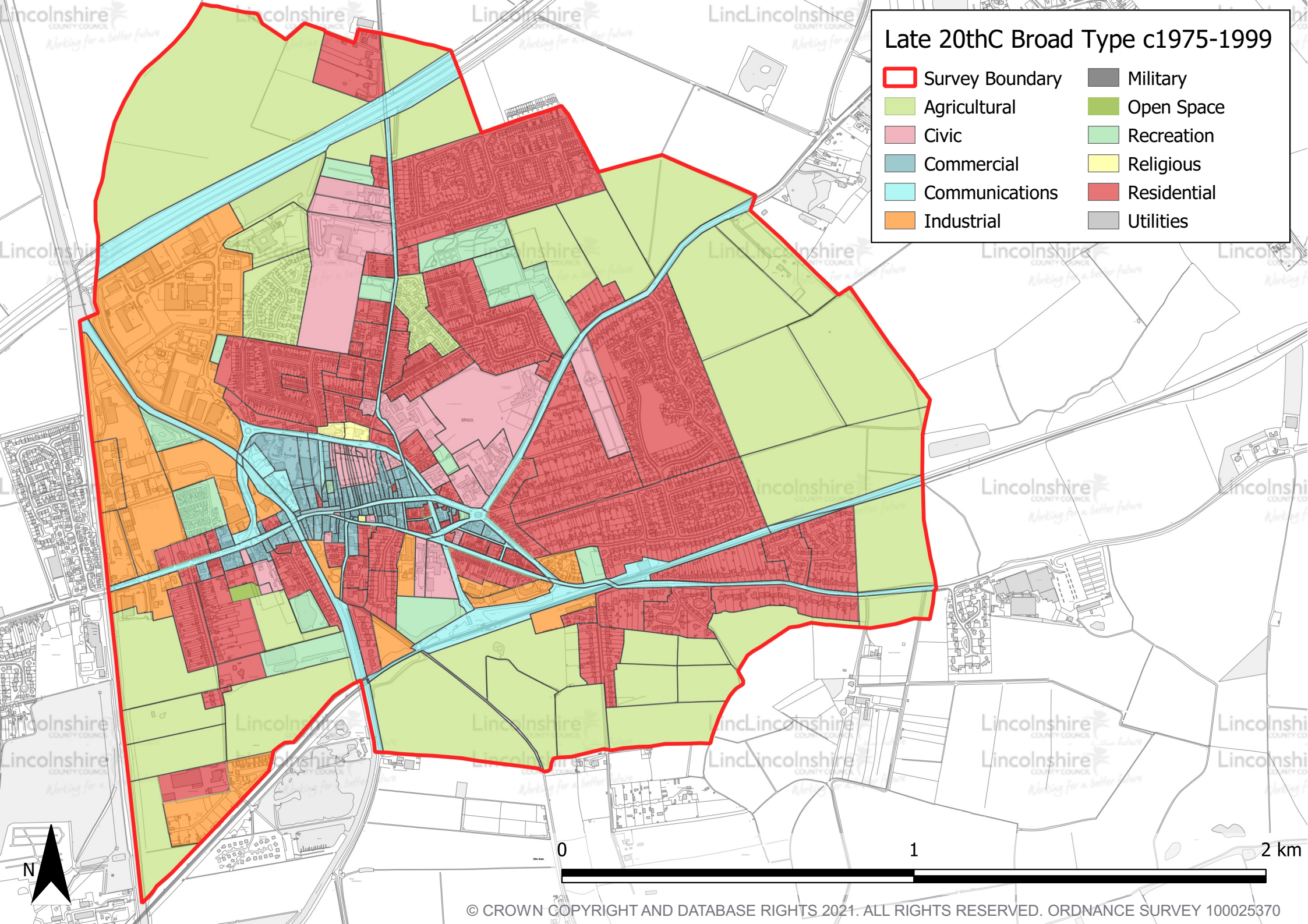
- | | |
|-----------------------------------------------------------------------------------------------------|-------------------------------------------------------------------------------------------------|
|  Survey Boundary |  Military |
|  Agricultural |  Open Space |
|  Civic |  Recreation |
|  Commercial |  Religious |
|  Communications |  Residential |
|  Industrial |  Utilities |



Mid-late 20thC Broad Type c1950-1974

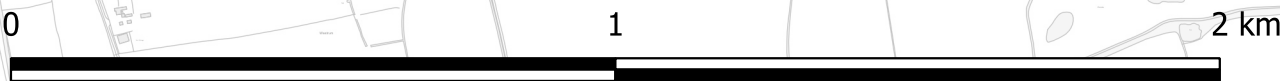
- | | |
|-----------------------------------------------------------------------------------------------------|-------------------------------------------------------------------------------------------------|
|  Survey Boundary |  Military |
|  Agricultural |  Open Space |
|  Civic |  Recreation |
|  Commercial |  Religious |
|  Communications |  Residential |
|  Industrial |  Utilities |

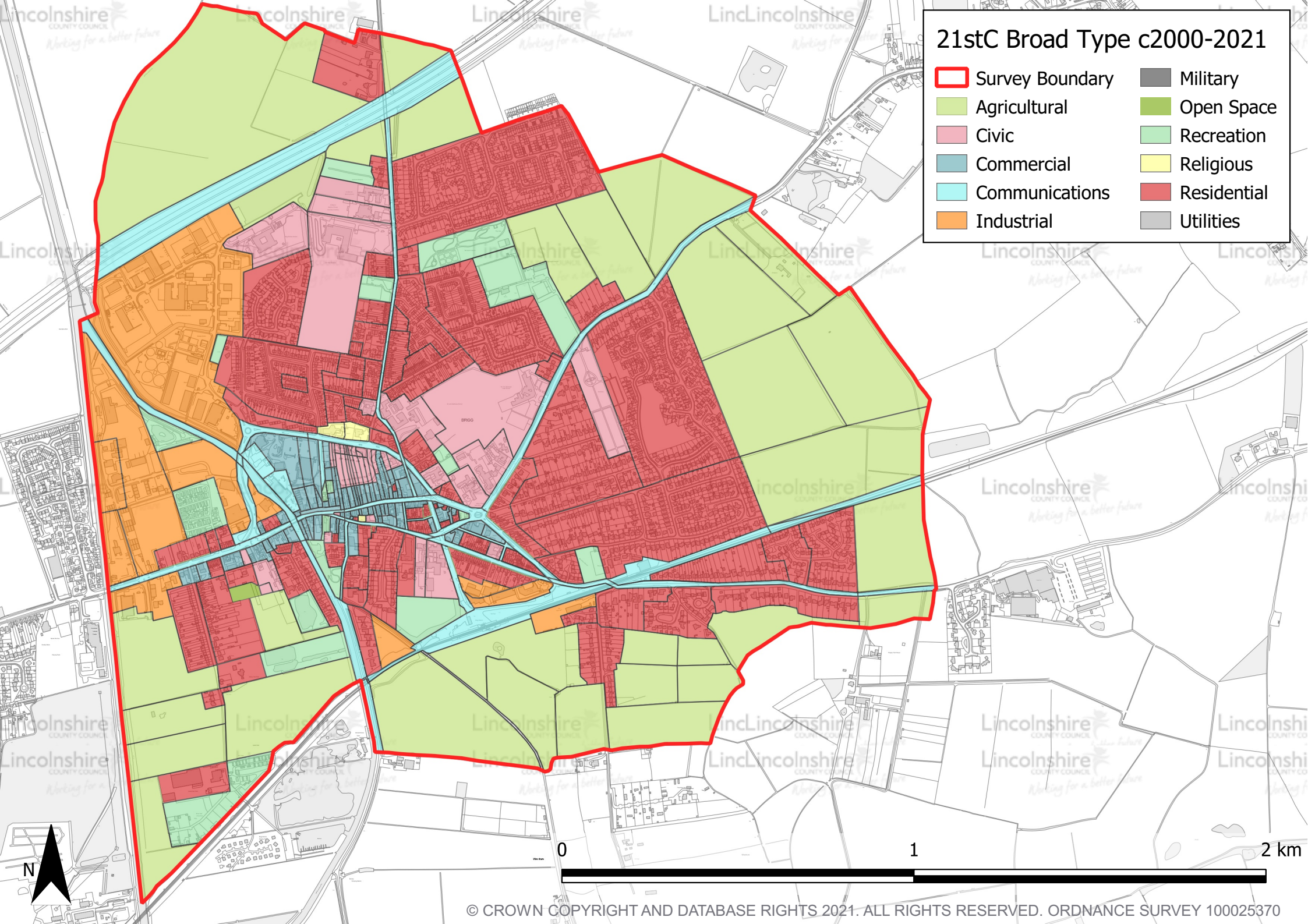
















Late 20thC Broad Type c1975-1999

- | | | | |
|--|-----------------|--|-------------|
| | Survey Boundary | | Military |
| | Agricultural | | Open Space |
| | Civic | | Recreation |
| | Commercial | | Religious |
| | Communications | | Residential |
| | Industrial | | Utilities |





21stC Broad Type c2000-2021

- | | |
|-----------------------------------------------------------------------------------------------------|-------------------------------------------------------------------------------------------------|
|  Survey Boundary |  Military |
|  Agricultural |  Open Space |
|  Civic |  Recreation |
|  Commercial |  Religious |
|  Communications |  Residential |
|  Industrial |  Utilities |

